



The Sizewell C Project

2.10 Sizewell Link Road Plans Part 1 of 2 Plans Not For Approval

January 2021

Planning Act 2008
Infrastructure Planning (Applications: Prescribed Forms and Procedure) Regulations 2009

Revision: 2.0
Applicable Regulation: Regulation 5(2)(o)
PINS Reference Number: EN010012



Sizewell Link Road Plans - Not For Approval

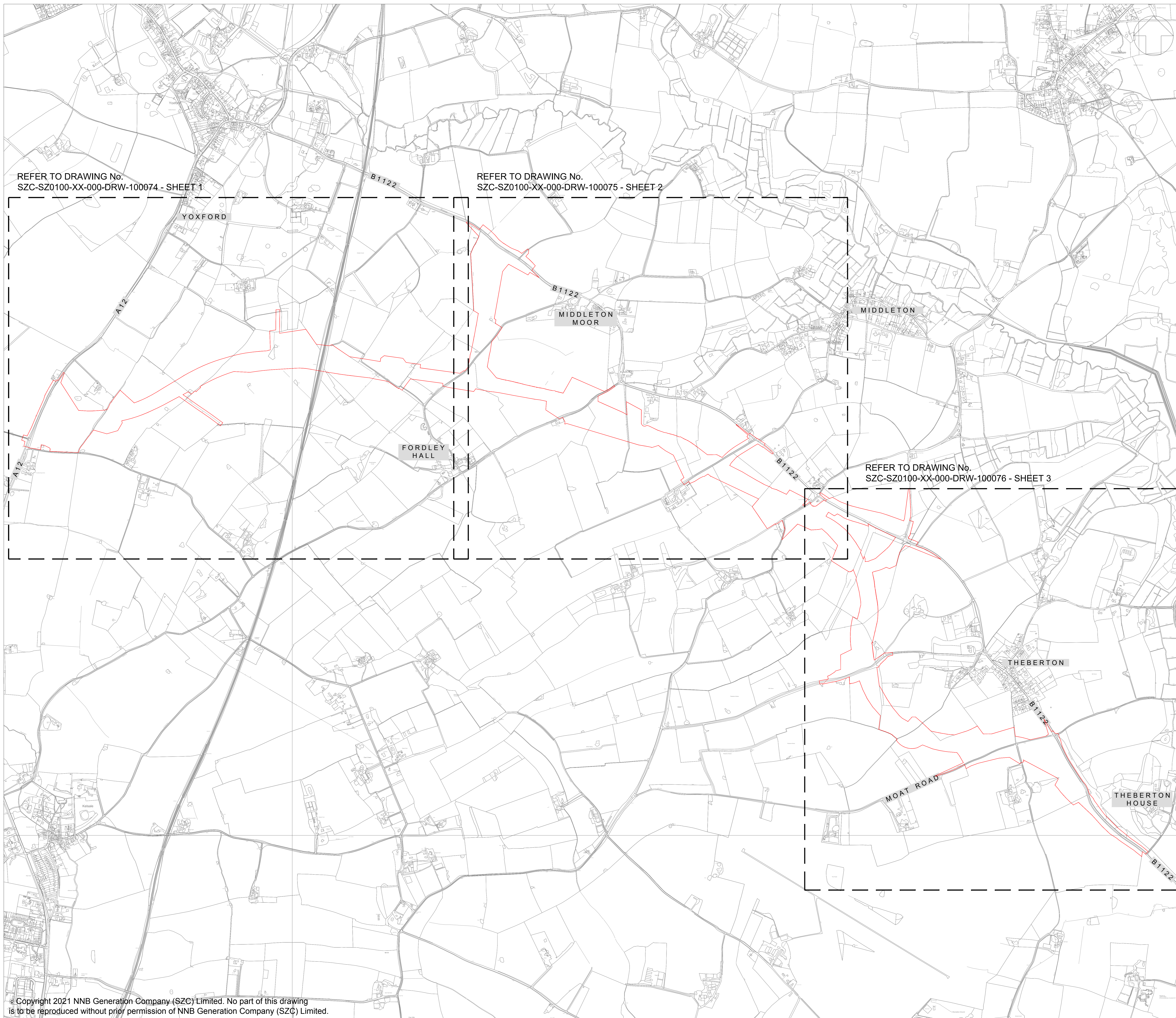
Drawing Number	Revision	Drawing Title	Scale	Sheet Size
Sizewell Link Road Plans Not For Approval – Part 1				
SZC-SZ0100-XX-000-DRW-100103	02	Sizewell Link Road Existing Site Plan - Key Plan	1:7500	A0
SZC-SZ0100-XX-000-DRW-100074	02	Sizewell Link Road Existing Site Plan - Sheet 1 of 3	1:2500	A0
SZC-SZ0100-XX-000-DRW-100075	02	Sizewell Link Road Existing Site Plan - Sheet 2 of 3	1:2500	A0
SZC-SZ0100-XX-000-DRW-100076	02	Sizewell Link Road Existing Site Plan - Sheet 3 of 3	1:2500	A0
SZC-SZ0204-XX-000-DRW-100285	02	Sizewell Link Road Cross Sections	1:500	A1
SZC-SZ0204-XX-000-DRW-100439	01	Pretty Road Footbridge Key Plan For Cross Sections	1:125	A1
SZC-SZ0204-XX-000-DRW-100442	01	Pretty Road Footbridge Proposed Cross Sections	1:50 1:25	A1
SZC-SZ0204-XX-000-DRW-100297	01	East Suffolk Line Bridge Key Plan For Cross Sections	1:150	A1
SZC-SZ0204-XX-000-DRW-100298	01	East Suffolk Line Bridge Proposed Cross Sections	1:50 1:75	A1
SZC-SZ0204-XX-000-DRW-100425	02	Sizewell Link Road Existing Utilities Plan - Key Plan	1:10000	A1
SZC-SZ0204-XX-000-DRW-100426	02	Sizewell Link Road Existing Utilities Plan - Sheet 1 of 6	1:2000	A1
SZC-SZ0204-XX-000-DRW-100427	02	Sizewell Link Road Existing Utilities Plan - Sheet 2 of 6	1:2000	A1
SZC-SZ0204-XX-000-DRW-100428	02	Sizewell Link Road Existing Utilities Plan - Sheet 3 of 6	1:2000	A1
SZC-SZ0204-XX-000-DRW-100429	02	Sizewell Link Road Existing Utilities Plan - Sheet 4 of 6	1:2000	A1
SZC-SZ0204-XX-000-DRW-100430	02	Sizewell Link Road Existing Utilities Plan - Sheet 5 of 6	1:2000	A1
SZC-SZ0204-XX-000-DRW-100431	02	Sizewell Link Road Existing Utilities Plan - Sheet 6 of 6	1:2000	A1
Sizewell Link Road Plans Not For Approval – Part 2				
SZC-SZ0204-XX-000-DRW-100440	02	Sizewell Link Road Proposed Drainage Plan - Key Plan	1:10000	A1
SZC-SZ0204-XX-000-DRW-100432	02	Sizewell Link Road Proposed Drainage Plan - Sheet 1 of 5	1:2500	A1
SZC-SZ0204-XX-000-DRW-100433	02	Sizewell Link Road Proposed Drainage Plan - Sheet 2 of 5	1:2500	A1
SZC-SZ0204-XX-000-DRW-100434	02	Sizewell Link Road Proposed Drainage Plan - Sheet 3 of 5	1:2500	A1
SZC-SZ0204-XX-000-DRW-100435	02	Sizewell Link Road Proposed Drainage Plan - Sheet 4 of 5	1:2500	A1
SZC-SZ0204-XX-000-DRW-100436	02	Sizewell Link Road Proposed Drainage Plan - Sheet 5 of 5	1:2500	A1
SZC-SZ0204-XX-000-DRW-100437	02	Sizewell Link Road Middleton Moor Roundabout Proposed Street Lighting Plan	1:500	A1
SZC-SZ0204-XX-000-DRW-100438	02	Sizewell Link Road Western Roundabout Proposed Street Lighting Plan	1:500	A1

Sizewell Link Road Plans Not For Approval – Revision Schedule

Drawing Number	Revision	Drawing Title	Amendments
Sizewell Link Road Plans Not For Approval – Part 1			
SZC-SZ0100-XX-000-DRW-100103	02	Sizewell Link Road Existing Site Plan - Key Plan	Changes to the Order Limits to accommodate updates to drainage design assumptions, highway design development and in response to topographic survey information.
SZC-SZ0100-XX-000-DRW-100074	02	Sizewell Link Road Existing Site Plan - Sheet 1 of 3	Changes to the Order Limits to accommodate updates to drainage design assumptions, highway design development and in response to topographic survey information.
SZC-SZ0100-XX-000-DRW-100075	02	Sizewell Link Road Existing Site Plan - Sheet 2 of 3	Changes to the Order Limits to accommodate updates to drainage design assumptions, highway design development and in response to topographic survey information.
SZC-SZ0100-XX-000-DRW-100076	02	Sizewell Link Road Existing Site Plan - Sheet 3 of 3	Changes to the Order Limits to accommodate updates to drainage design assumptions, highway design development and in response to topographic survey information.
SZC-SZ0204-XX-000-DRW-100285	02	Sizewell Link Road Cross Sections	Changes to the Order Limits to accommodate updates to drainage design assumptions, highway design development and in response to topographic survey information.
SZC-SZ0204-XX-000-DRW-100439	01	Pretty Road Footbridge Key Plan For Cross Sections	No updates made.
SZC-SZ0204-XX-000-DRW-100442	01	Pretty Road Footbridge Proposed Cross Sections	No updates made.
SZC-SZ0204-XX-000-DRW-100297	01	East Suffolk Line Bridge Key Plan For Cross Sections	No updates made.
SZC-SZ0204-XX-000-DRW-100298	01	East Suffolk Line Bridge Proposed Cross Sections	No updates made.
SZC-SZ0204-XX-000-DRW-100425	02	Sizewell Link Road Existing Utilities Plan - Key Plan	Changes to the Order Limits to accommodate updates to drainage design assumptions, highway design development and in response to topographic survey information.
SZC-SZ0204-XX-000-DRW-100426	02	Sizewell Link Road Existing Utilities Plan - Sheet 1 of 6	Changes to the Order Limits to accommodate updates to drainage design assumptions, highway design development and in response to topographic survey information.
SZC-SZ0204-XX-000-DRW-100427	02	Sizewell Link Road Existing Utilities Plan - Sheet 2 of 6	Changes to the Order Limits to accommodate updates to drainage design assumptions, highway design development and in response to topographic survey information.
SZC-SZ0204-XX-000-DRW-100428	02	Sizewell Link Road Existing Utilities Plan - Sheet 3 of 6	Changes to the Order Limits to accommodate updates to drainage design assumptions, highway design development and in response to topographic survey information.

Sizewell Link Road Plans Not For Approval – Revision Schedule

Drawing Number	Revision	Drawing Title	Amendments
Sizewell Link Road Plans Not For Approval – Part 1 (continued)			
SZC-SZ0204-XX-000-DRW-100429	02	Sizewell Link Road Existing Utilities Plan - Sheet 4 of 6	Changes to the Order Limits to accommodate updates to drainage design assumptions, highway design development and in response to topographic survey information.
SZC-SZ0204-XX-000-DRW-100430	02	Sizewell Link Road Existing Utilities Plan - Sheet 5 of 6	Changes to the Order Limits to accommodate updates to drainage design assumptions, highway design development and in response to topographic survey information.
SZC-SZ0204-XX-000-DRW-100431	02	Sizewell Link Road Existing Utilities Plan - Sheet 6 of 6	Changes to the Order Limits to accommodate updates to drainage design assumptions, highway design development and in response to topographic survey information.
Sizewell Link Road Plans Not For Approval – Part 2			
SZC-SZ0204-XX-000-DRW-100440	02	Sizewell Link Road Proposed Drainage Plan - Key Plan	Changes to the Order Limits to accommodate updates to drainage design assumptions, highway design development and in response to topographic survey information.
SZC-SZ0204-XX-000-DRW-100432	02	Sizewell Link Road Proposed Drainage Plan - Sheet 1 of 5	Changes to the Order Limits to accommodate updates to drainage design assumptions, highway design development and in response to topographic survey information.
SZC-SZ0204-XX-000-DRW-100433	02	Sizewell Link Road Proposed Drainage Plan - Sheet 2 of 5	Changes to the Order Limits to accommodate updates to drainage design assumptions, highway design development and in response to topographic survey information.
SZC-SZ0204-XX-000-DRW-100434	02	Sizewell Link Road Proposed Drainage Plan - Sheet 3 of 5	Changes to the Order Limits to accommodate updates to drainage design assumptions, highway design development and in response to topographic survey information.
SZC-SZ0204-XX-000-DRW-100435	02	Sizewell Link Road Proposed Drainage Plan - Sheet 4 of 5	Changes to the Order Limits to accommodate updates to drainage design assumptions, highway design development and in response to topographic survey information.
SZC-SZ0204-XX-000-DRW-100436	02	Sizewell Link Road Proposed Drainage Plan - Sheet 5 of 5	Changes to the Order Limits to accommodate updates to drainage design assumptions, highway design development and in response to topographic survey information.
SZC-SZ0204-XX-000-DRW-100437	02	Sizewell Link Road Middleton Moor Roundabout Proposed Street Lighting Plan	Changes to the Order Limits to accommodate updates to drainage design assumptions, highway design development and in response to topographic survey information.
SZC-SZ0204-XX-000-DRW-100438	02	Sizewell Link Road Western Roundabout Proposed Street Lighting Plan	Changes to the Order Limits to accommodate updates to drainage design assumptions, highway design development and in response to topographic survey information.



NOTES:

KEY:

 DEVELOPMENT SITE BOUNDARY

REFER TO DRAWING No.
SZC-SZ0100-XX-000-DRW-100074 - SHEET 1

REFER TO DRAWING No.
SZC-SZ0100-XX-000-DRW-100075 - SHEET 2

REFER TO DRAWING No.
SZC-SZ0100-XX-000-DRW-100076 - SHEET 3

02	JAN 2021	SB	NP	PROPOSED CHANGES TO THE DCO APPLICATION - JANUARY 2021	SZC Co
01	FEB 2020	SB	NP	DCO SUBMISSION	SZC Co
REVISION	DATE	DRAWN	CHECKED	REASONS FOR REVISION / COMMENTS	APPROVED

NOT PROTECTIVELY MARKED

COPYRIGHT:
Reproduced from Ordnance Survey map with the permission of Ordnance Survey on behalf of the controller of Her Majesty's Stationery Office © Crown copyright (2021). All Rights reserved. NNB GenCo Licence: 0100060408



PROJECT:
SIZEWELL C

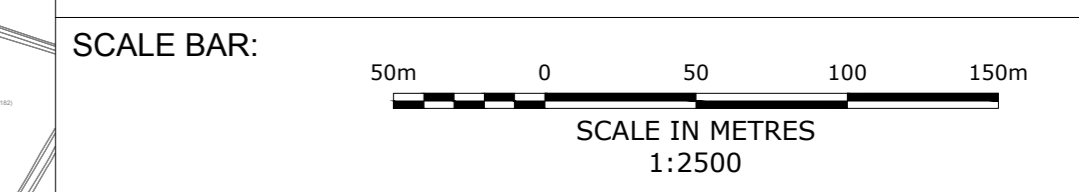
DOCUMENT:
APPLICATION DRAWING - NOT FOR APPROVAL
REGULATION 5(2)(o)

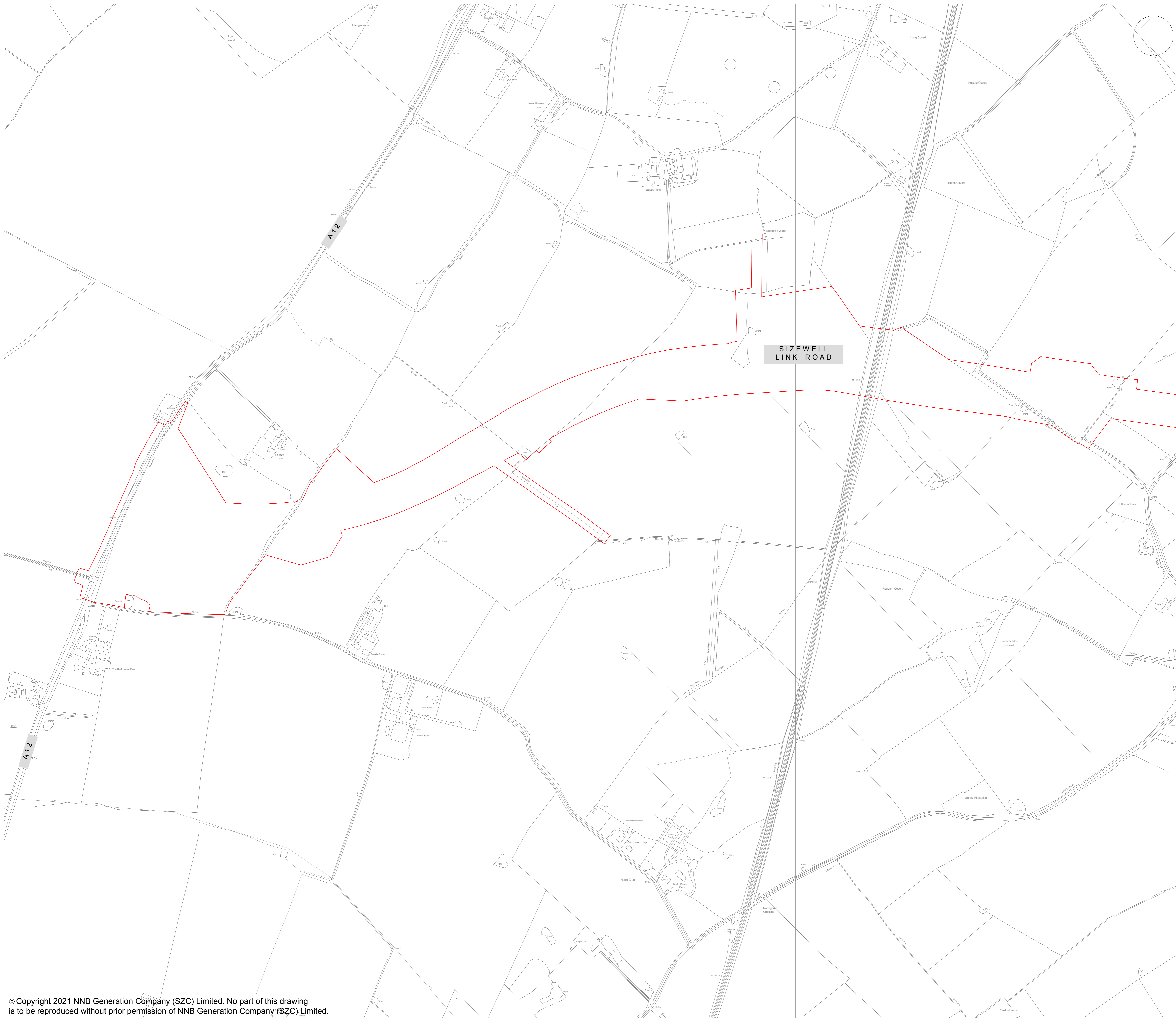
DRAWING TITLE:
SIZEWELL LINK ROAD
EXISTING SITE PLAN
KEY PLAN

DRAWING NO:
SZC-SZ0100-XX-000-DRW-100103

REVISION:
02

DATE: JAN 2021
DRAWN: SB
SCALE: 1:7500@A0

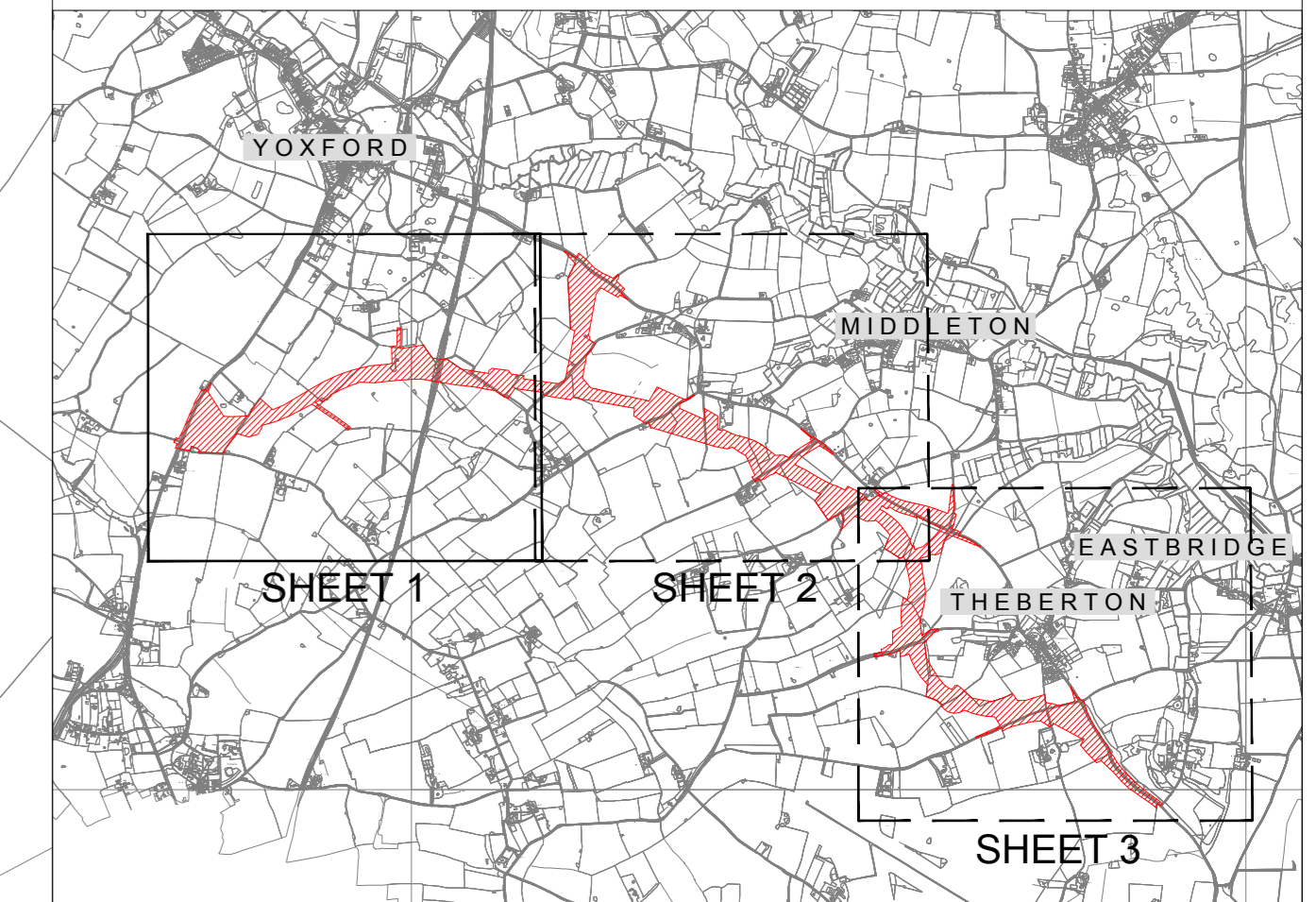




NOTES:

KEY:

DEVELOPMENT SITE BOUNDARY



KEY PLAN
REFER TO DRAWING NOS:
SZC-SZ0100-XX-000-DRW-100075 - SHEET 2
SZC-SZ0100-XX-000-DRW-100076 - SHEET 3

REVISION	DATE	DRAWN	CHECKED	REASONS FOR REVISION / COMMENTS	APPROVED
02	JAN 2021	SB	NP	PROPOSED CHANGES TO THE DCO APPLICATION - JANUARY 2021	SZC Co.
01	FEB 2020	SB	NP	DCO SUBMISSION	SZC Co.

NOT PROTECTIVELY MARKED

COPYRIGHT:
Reproduced from Ordnance Survey map with the permission of Ordnance Survey on behalf of the controller of Her Majesty's Stationery Office © Crown copyright (2021).
All Rights reserved. NNB GenCo Licence: 0100060408



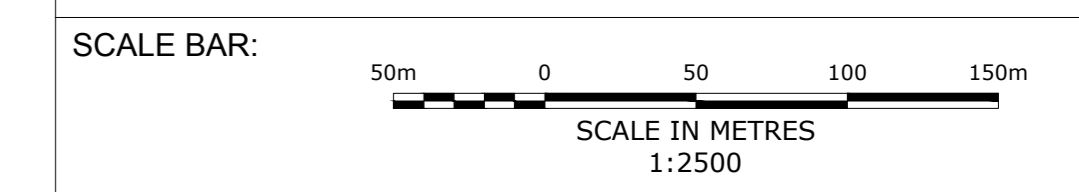
PROJECT:
SIZEWELL C

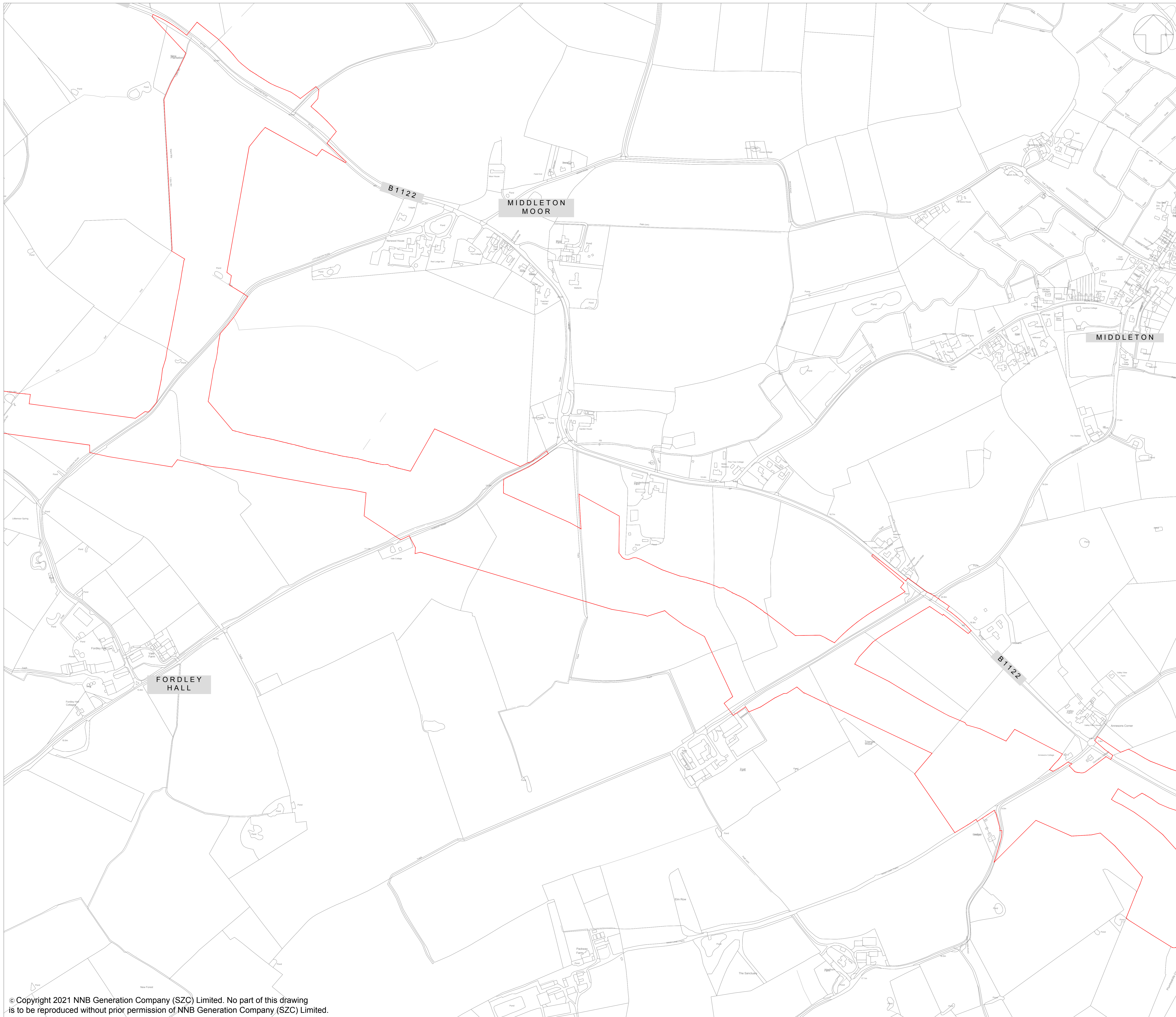
DOCUMENT:
**APPLICATION DRAWING - NOT FOR APPROVAL
REGULATION 5(2)(o)**

DRAWING TITLE:
**SIZEWELL LINK ROAD
EXISTING SITE PLAN
SHEET 1 OF 3**

DRAWING NO: **SZC-SZ0100-XX-000-DRW-100074** REVISION: **02**

DATE: **JAN 2021** DRAWN: **SB** SCALE: **1:2500@A0**

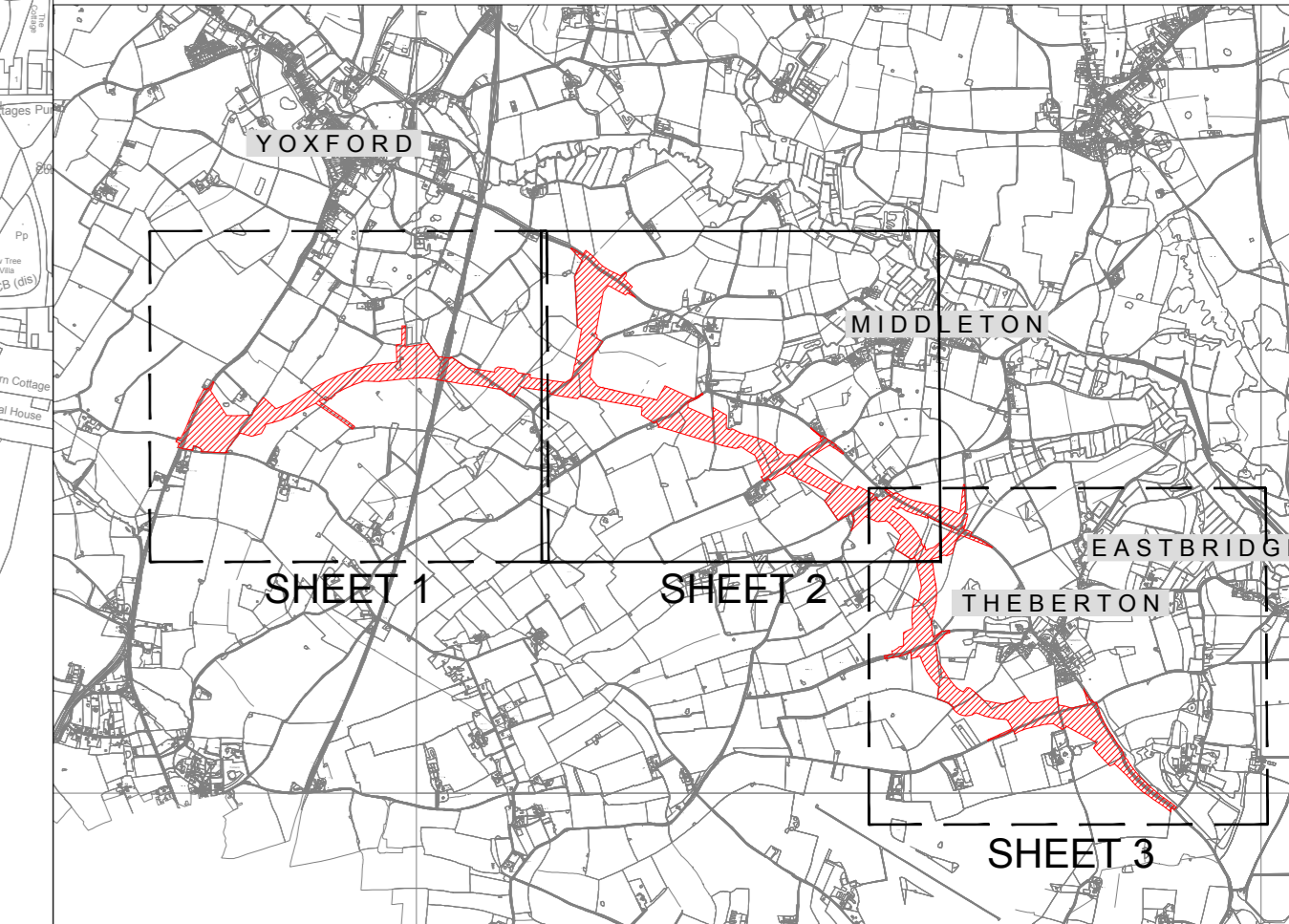




NOTES:

KEY:

 DEVELOPMENT SITE BOUNDARY



KEY PLAN
REFER TO DRAWING NOS:
SZC-SZ0100-XX-000-DRW-100074 - SHEET 1
SZC-SZ0100-XX-000-DRW-100076 - SHEET 3

REVISION	DATE	DRAWN	CHECKED	REASONS FOR REVISION / COMMENTS	APPROVED
02	JAN 2021	SB	NP	PROPOSED CHANGES TO THE DCO APPLICATION - JANUARY 2021	SZC Co.
01	FEB 2020	SB	NP	DCO SUBMISSION	SZC Co.

NOT PROTECTIVELY MARKED

COPYRIGHT:
Reproduced from Ordnance Survey map with the permission of Ordnance Survey on behalf of the controller of Her Majesty's Stationery Office © Crown copyright (2021).
All Rights reserved. NNB GenCo Licence: 0100060408



PROJECT:
SIZEWELL C

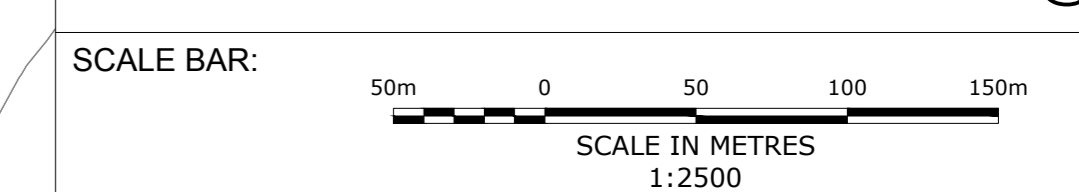
DOCUMENT:
**APPLICATION DRAWING - NOT FOR APPROVAL
REGULATION 5(2)(o)**

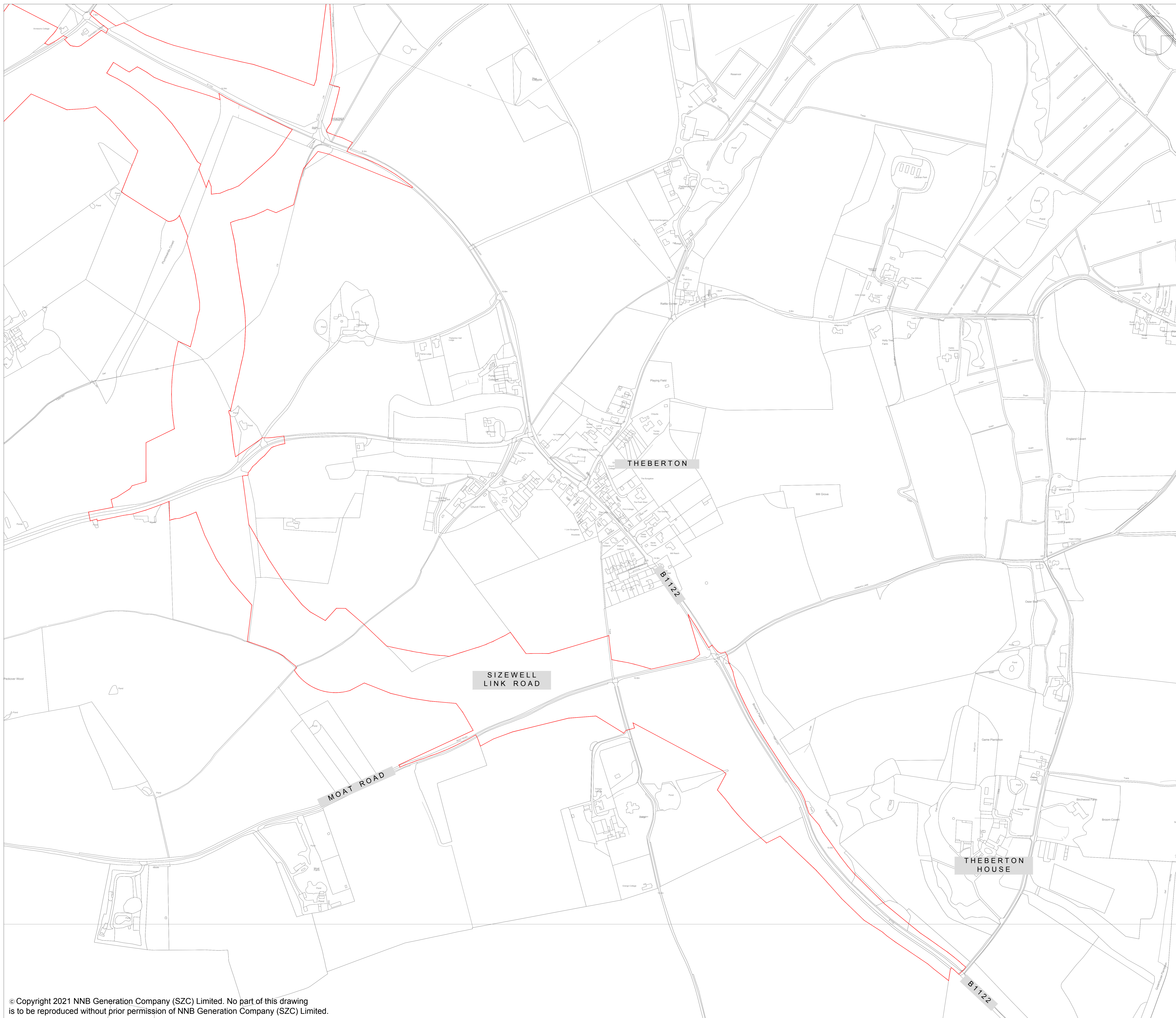
DRAWING TITLE:
**SIZEWELL LINK ROAD
EXISTING SITE PLAN
SHEET 2 OF 3**

DRAWING NO:
SZC-SZ0100-XX-000-DRW-100075

REVISION:
02

DATE: **JAN 2021** DRAWN: **SB** SCALE: **1:2500@A0**

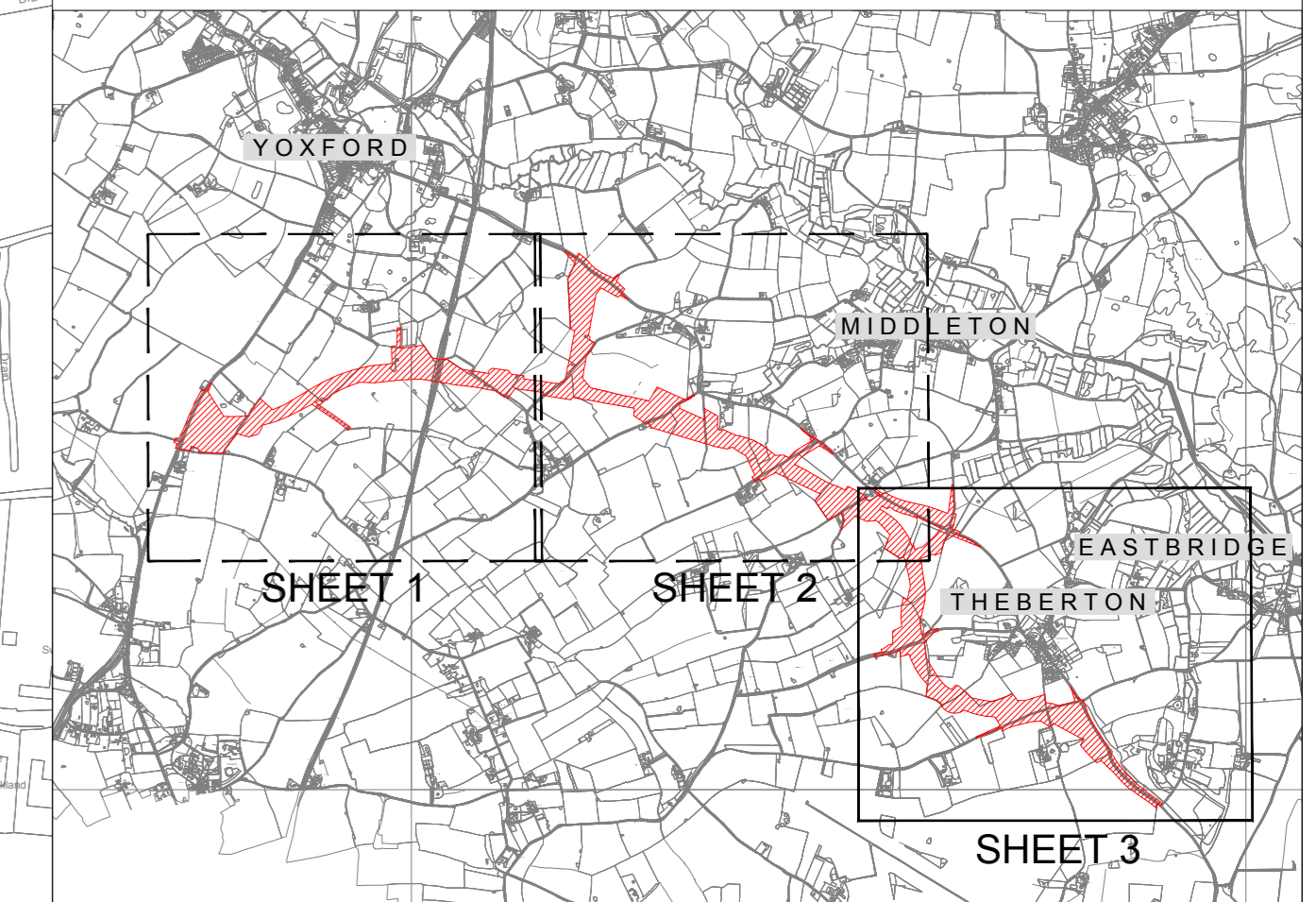




NOTES:

KEY:

— DEVELOPMENT SITE BOUNDARY



KEY PLAN
REFER TO DRAWING NOS:
SZC-SZ0100-XX-000-DRW-100074 - SHEET 1
SZC-SZ0100-XX-000-DRW-100075 - SHEET 2

02	JAN 2021	SB	NP	PROPOSED CHANGES TO THE DCO APPLICATION - JANUARY 2021	SZC Co
01	FEB 2020	SB	NP	DCO SUBMISSION	SZC Co
REVISION	DATE	DRAWN	CHECKED	REASONS FOR REVISION / COMMENTS	APPROVED

NOT PROTECTIVELY MARKED

COPYRIGHT:
Reproduced from Ordnance Survey map with the permission of Ordnance Survey on behalf of the controller of Her Majesty's Stationery Office © Crown copyright (2021).
All Rights reserved. NNB GenCo Licence: 0100060408

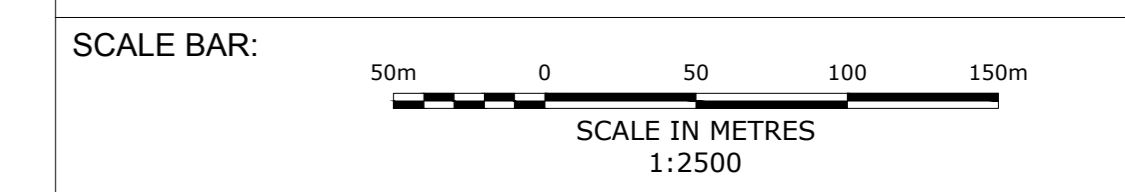


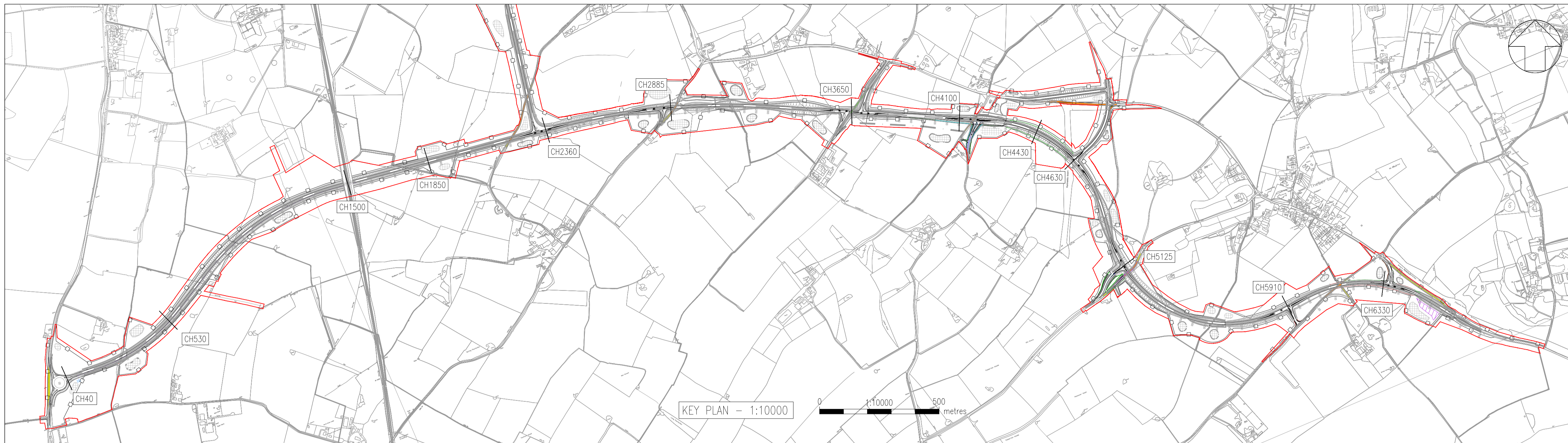
PROJECT:
SIZEWELL C

DOCUMENT:
APPLICATION DRAWING - NOT FOR APPROVAL
REGULATION 5(2)(o)

DRAWING TITLE:
SIZEWELL LINK ROAD
EXISTING SITE PLAN
SHEET 3 OF 3

DRAWING NO: SZC-SZ0100-XX-000-DRW-100076	REVISION: 02
DATE: JAN 2021	DRAWN: SB
SCALE: 1:2500@A0	



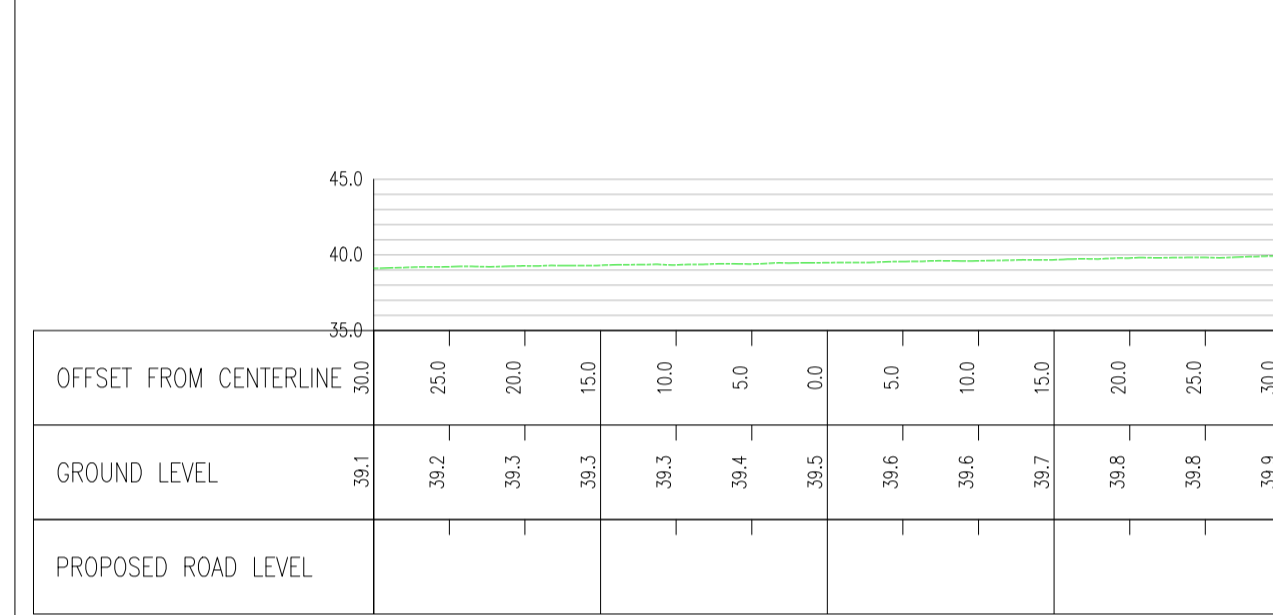


NOTES:

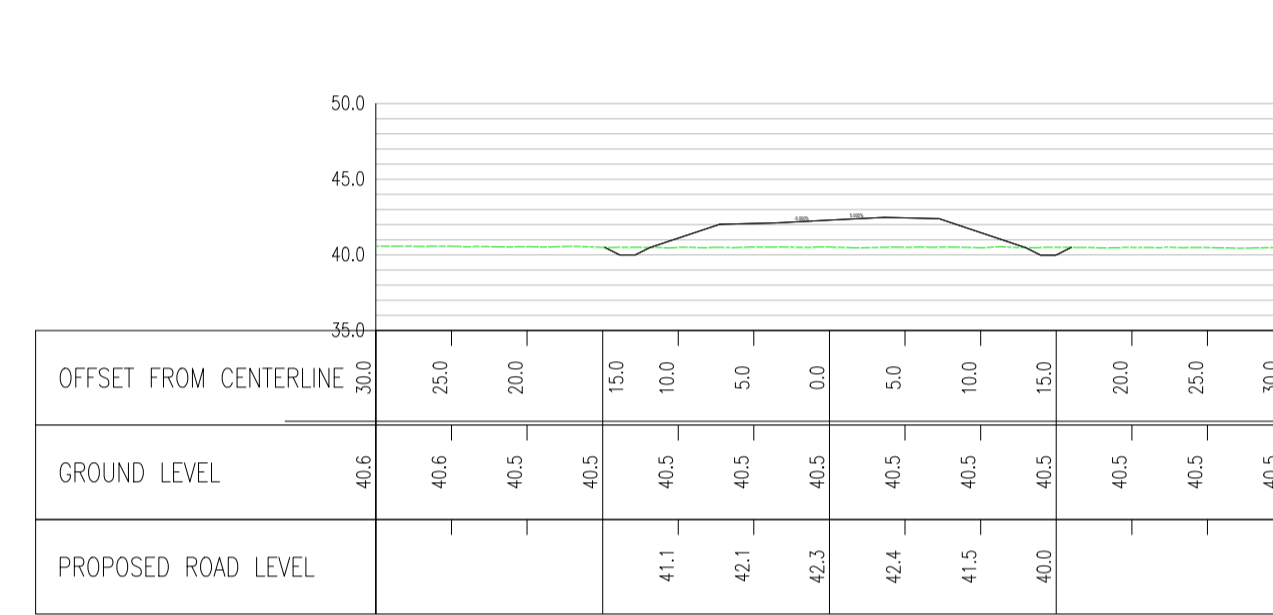
- THIS DRAWING IS FOR PLANNING PURPOSES ONLY AND SHALL NOT BE USED FOR CONSTRUCTION OR ANY OTHER PURPOSE.
- THE DEVELOPMENT SHALL BE PROVIDED AS SHOWN ON THE DRAWINGS, UNLESS ALTERNATIVE DETAILS ARE SUBMITTED AND APPROVED PURSUANT TO A REQUIREMENT.
- ALL DIMENSIONS ARE IN METRES UNLESS STATED OTHERWISE.
- LEVELS ARE IN METRES UNLESS STATED OTHERWISE.
- THE SCHEME DESIGN IS BASED ON ORDNANCE SURVEY MAPPING DATA. THE EXISTING GROUND TERRAIN AND PROPOSED SURFACES ARE BASED ON THE UK GOVERNMENT'S OPEN SOURCE LIDAR DIGITAL TERRAIN MAPPING DATA. ALL POSITIONS AND LEVELS ARE TO BE REVIEWED FOLLOWING COMPLETION OF A DETAILED SITE TOPOGRAPHICAL SURVEY.
- ALL PROPOSED ROADWORK ARE TO BE IN ACCORDANCE WITH THE DESIGN MANUAL FOR ROADS AND BRIDGES (DMRB) OR AS AGREED WITH THE LOCAL HIGHWAY AUTHORITY.
- NEW SIGNS AND ROAD MARKINGS WILL BE BASED ON TSRD 2016 OR AS AGREED WITH THE LOCAL HIGHWAY AUTHORITY.
- ALL EARTHWORKS BATTER SLOPES ARE SHOWN AT A GRADIENT OF 1 IN 3.
- THE PROPOSED CARRIAGEWAY WIDTH 7.3m WITH 1.0m HARDSTRIPS ON BOTH SIDES OF THE CARRIAGEWAY PROVIDING 9.3m TOTAL PAVED WIDTH. ROAD ALIGNMENT GEOMETRY HAS BEEN DESIGNED IN ACCORDANCE WITH DMRB td 9/93.
- ROUNDABOUT GEOMETRY DESIGNED IN ACCORDANCE WITH DMRB CD 116.
- FOR DETAILS OF PROPOSED DRAINAGE REFER TO DRAINAGE DRG .
- FOR DETAILS OF STREET LIGHTING REFER TO LIGHTING DRAWING.
- FOR DETAILS OF LANDSCAPING AND PLANTING REFER TO THE LANDSCAPE AND ARCHITECTS PLANS.
- ALL PROPOSED ROADWORK ARE TO BE IN ACCORDANCE WITH DESIGN MANUAL OF ROADS AND BRIDGES (DMRB) OR HAS AGREED WITH LOCAL AUTHORITY.

KEY:

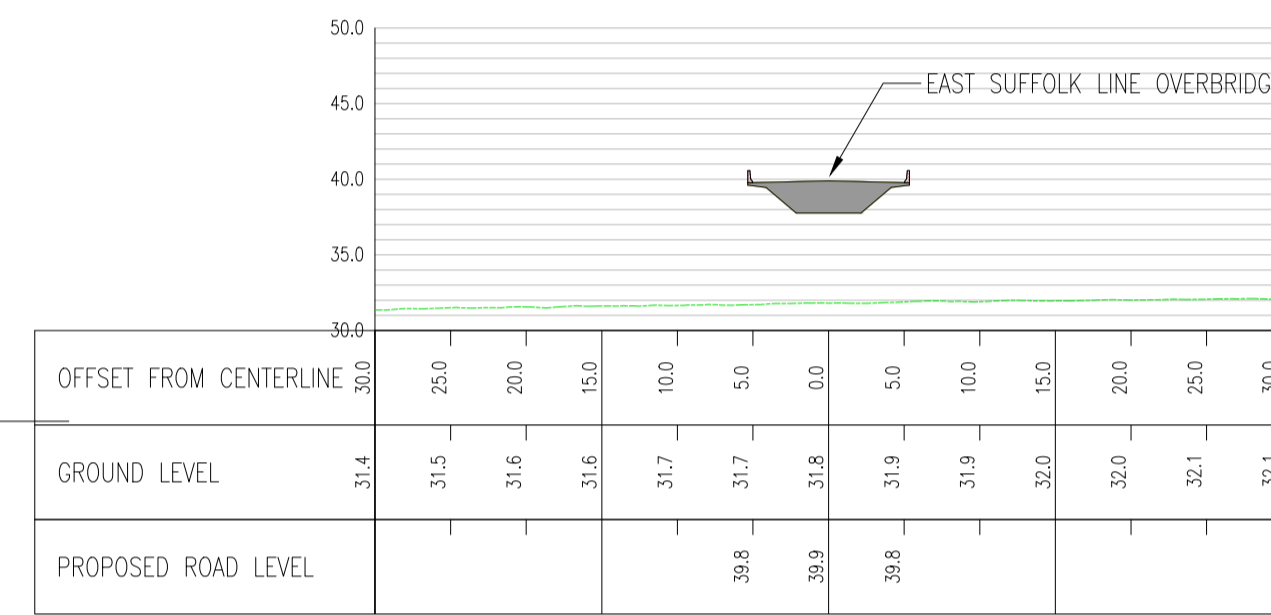
- DEVELOPMENT SITE BOUNDARY
- - - EXISTING GROUND PROFILE
- PROPOSED FINISHED GROUND PROFILE



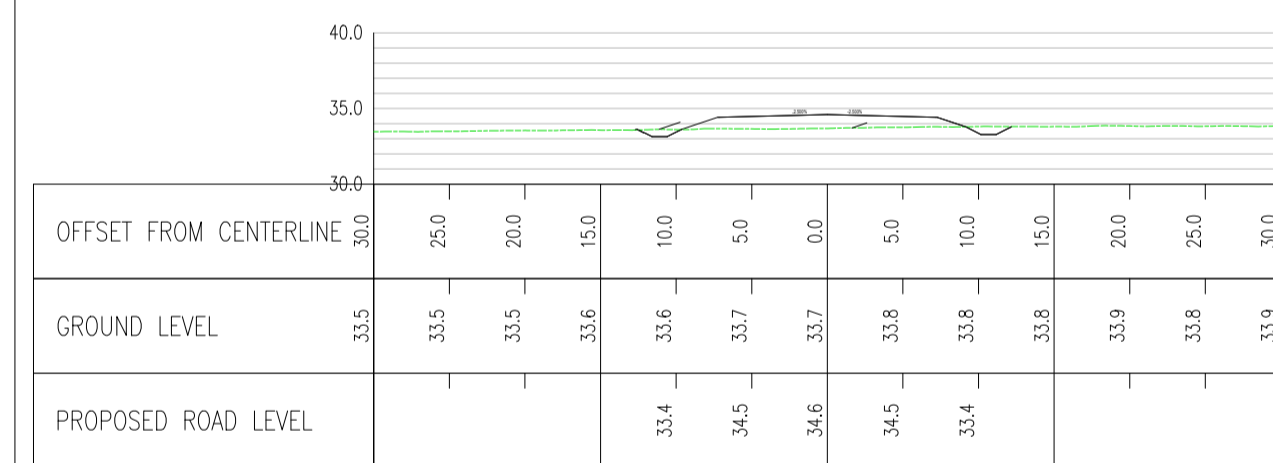
ALIGNMENT SLR CHAINAGE 40.0



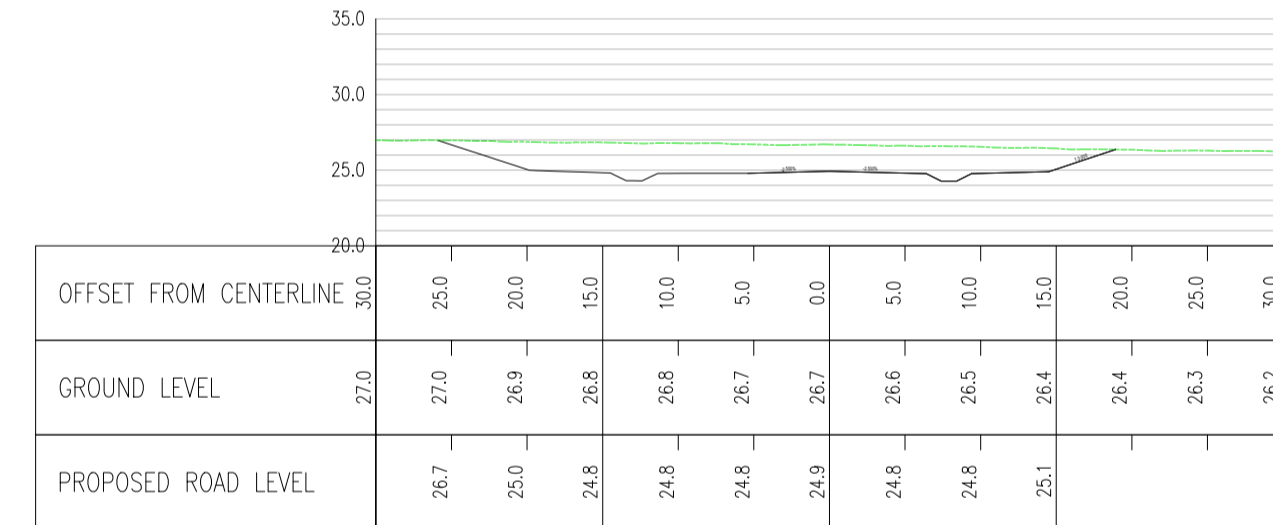
ALIGNMENT SLR CHAINAGE 530.0



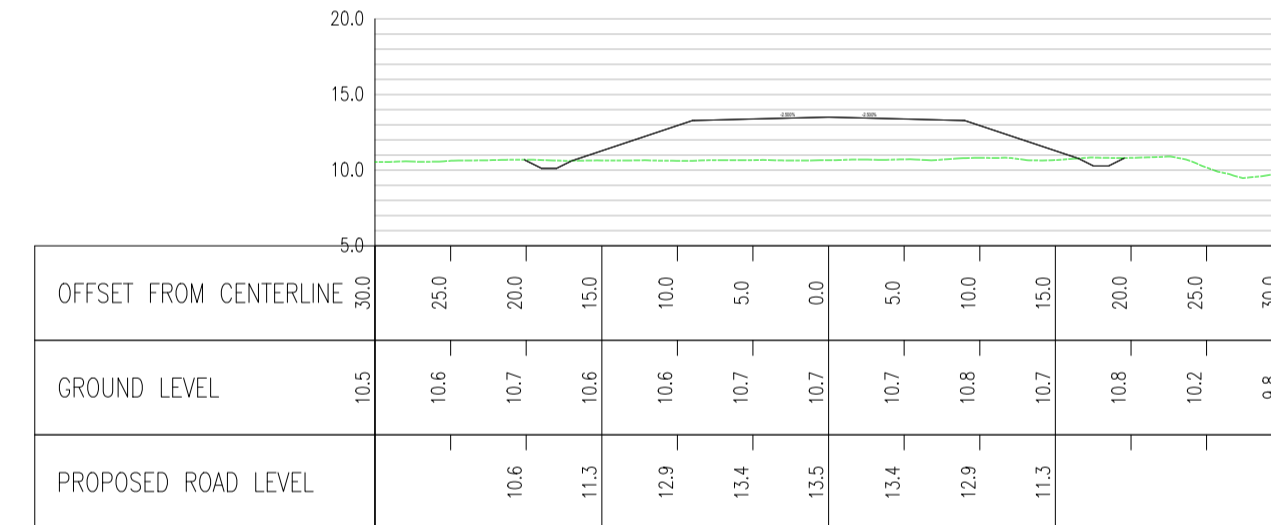
ALIGNMENT SLR CHAINAGE 1500.0



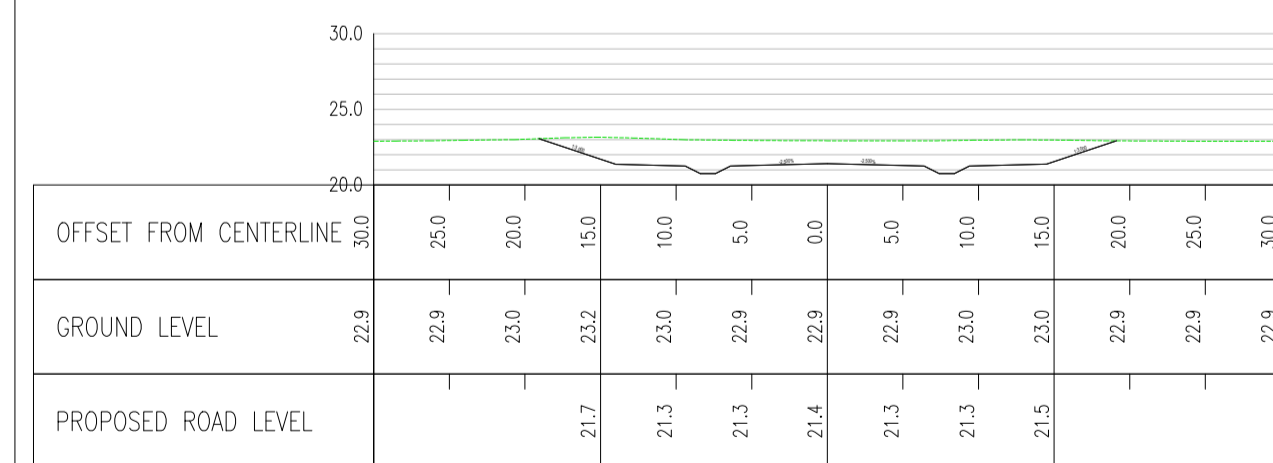
ALIGNMENT SLR CHAINAGE 1850.0



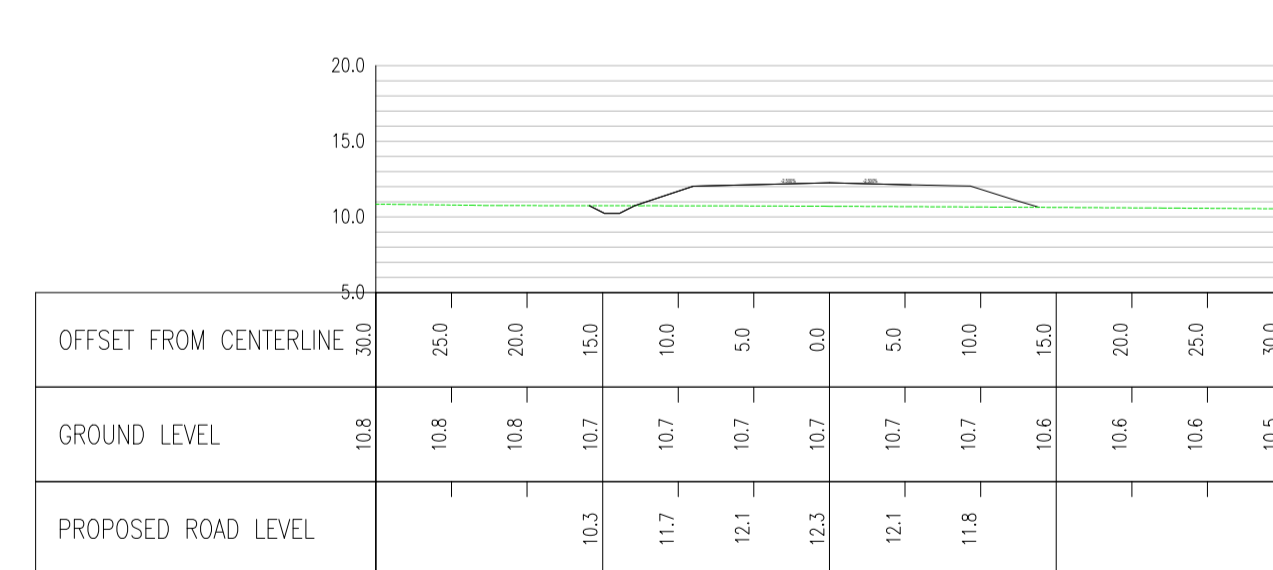
ALIGNMENT SLR CHAINAGE 2360.0



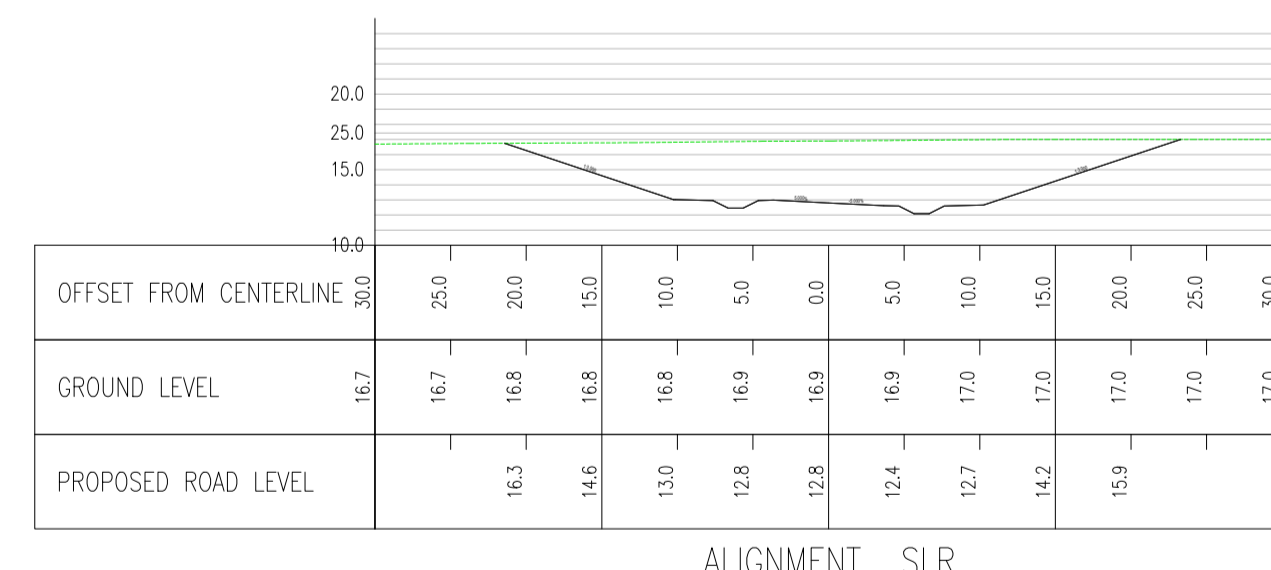
ALIGNMENT SLR CHAINAGE 2885.0



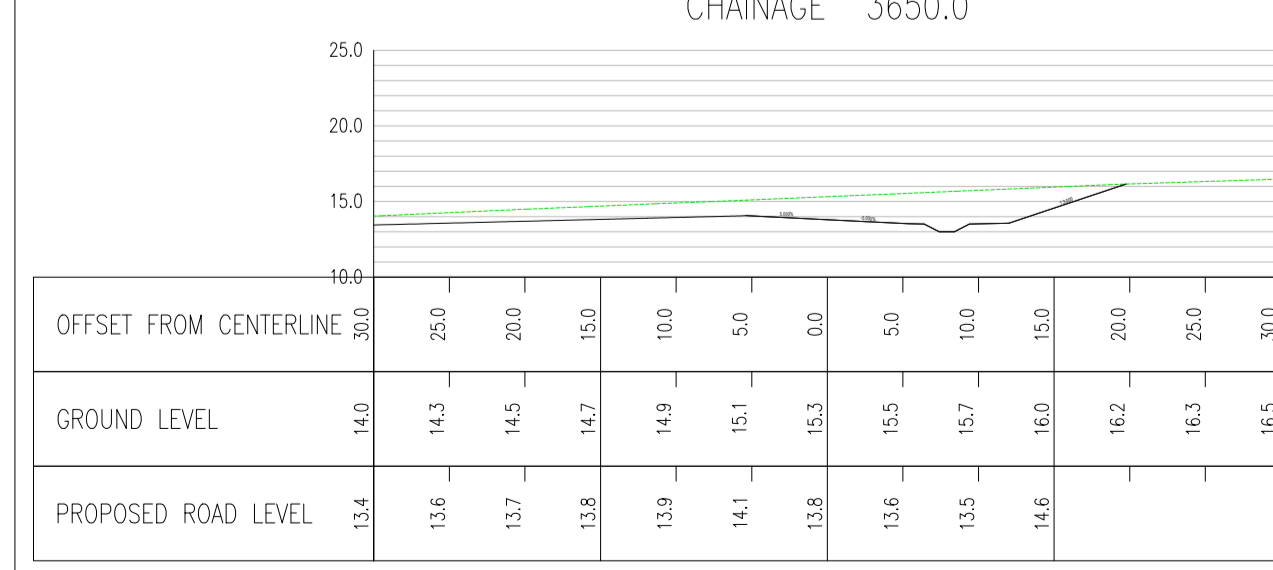
ALIGNMENT SLR CHAINAGE 3650.0



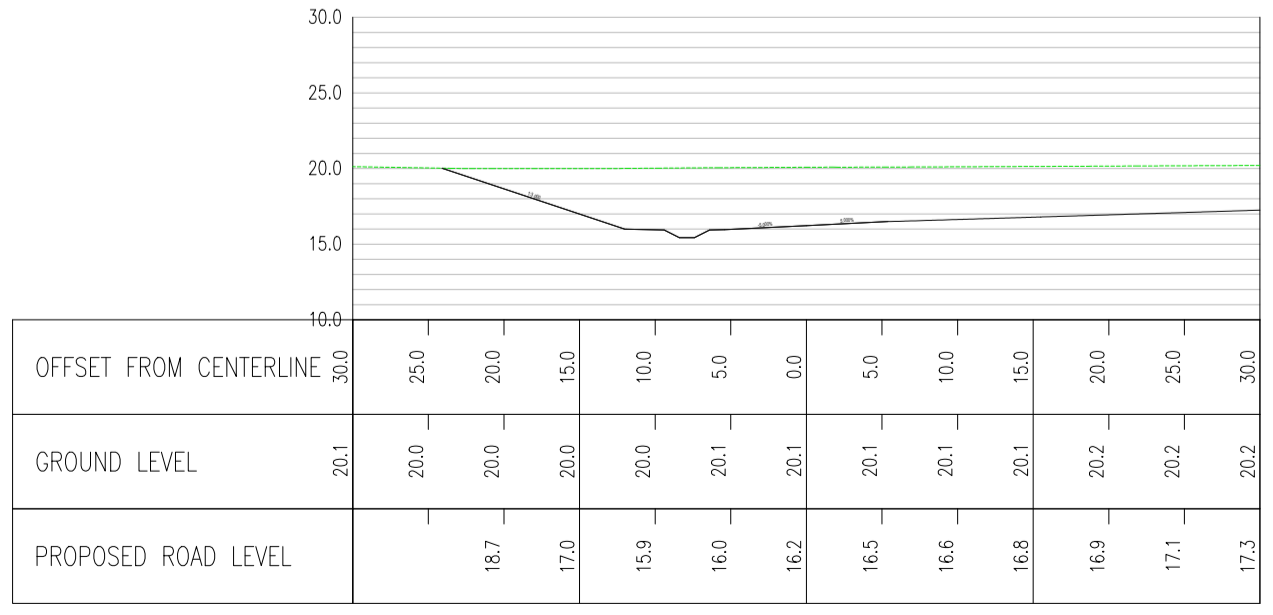
ALIGNMENT SLR CHAINAGE 4100.0



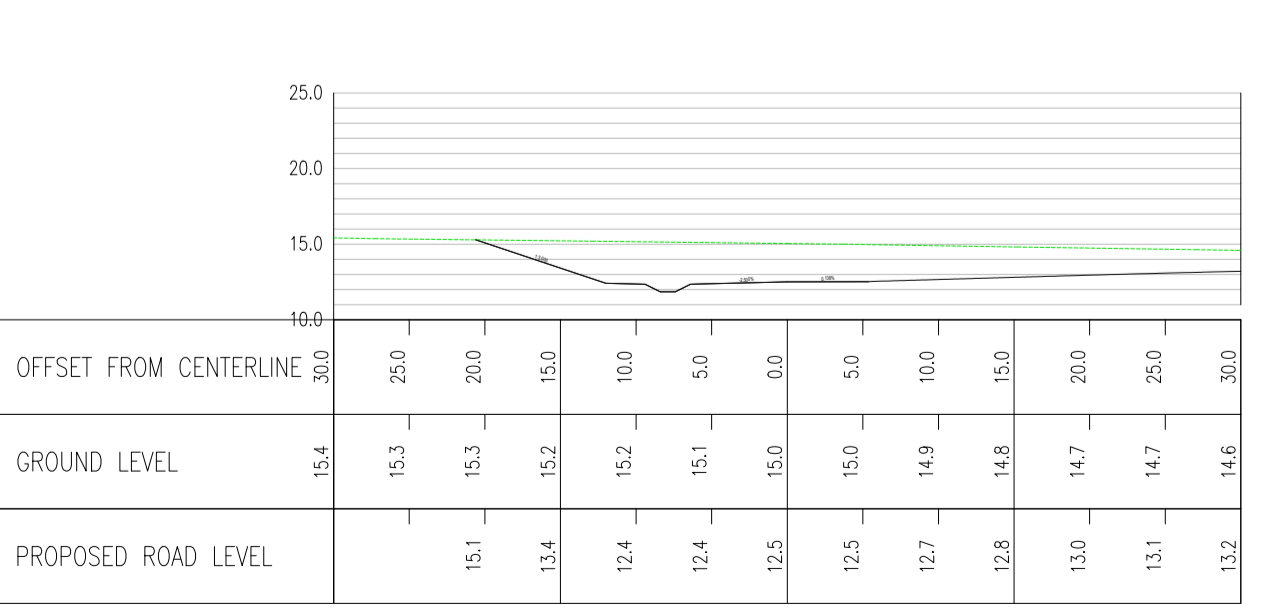
ALIGNMENT SLR CHAINAGE 4430.0



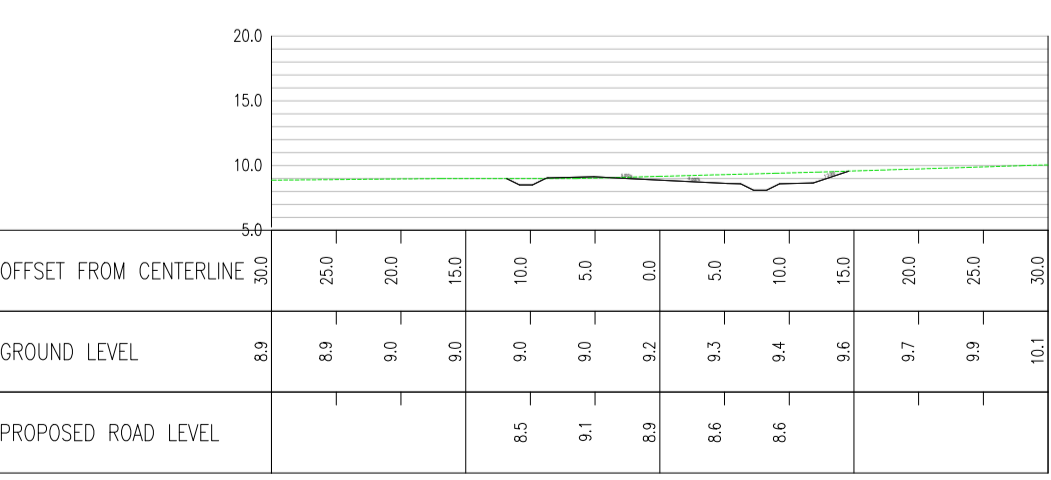
ALIGNMENT SLR CHAINAGE 4630.0



ALIGNMENT SLR CHAINAGE 5125.0



ALIGNMENT SLR CHAINAGE 5910.0



ALIGNMENT SLR CHAINAGE 6330.0

REVISION	DATE	DRAWN/CHECKED	REASONS FOR REVISION / COMMENTS	APPROVED
02	JAN 2021	EBA MPB	PROPOSED CHANGES TO THE DCO APPLICATION - JANUARY	SZC CO
01	FEB 2020	DMD HP	DCO SUBMISSION	SZC CO

NOT PROTECTIVELY MARKED

COPYRIGHT:

Reproduced from Ordnance Survey map with the permission of Ordnance Survey on behalf of the controller of Her Majesty's Stationery Office © Crown copyright (2021). All Rights reserved. NNB GenCo Licence: 0100060408




PROJECT:
SIZEWELL C

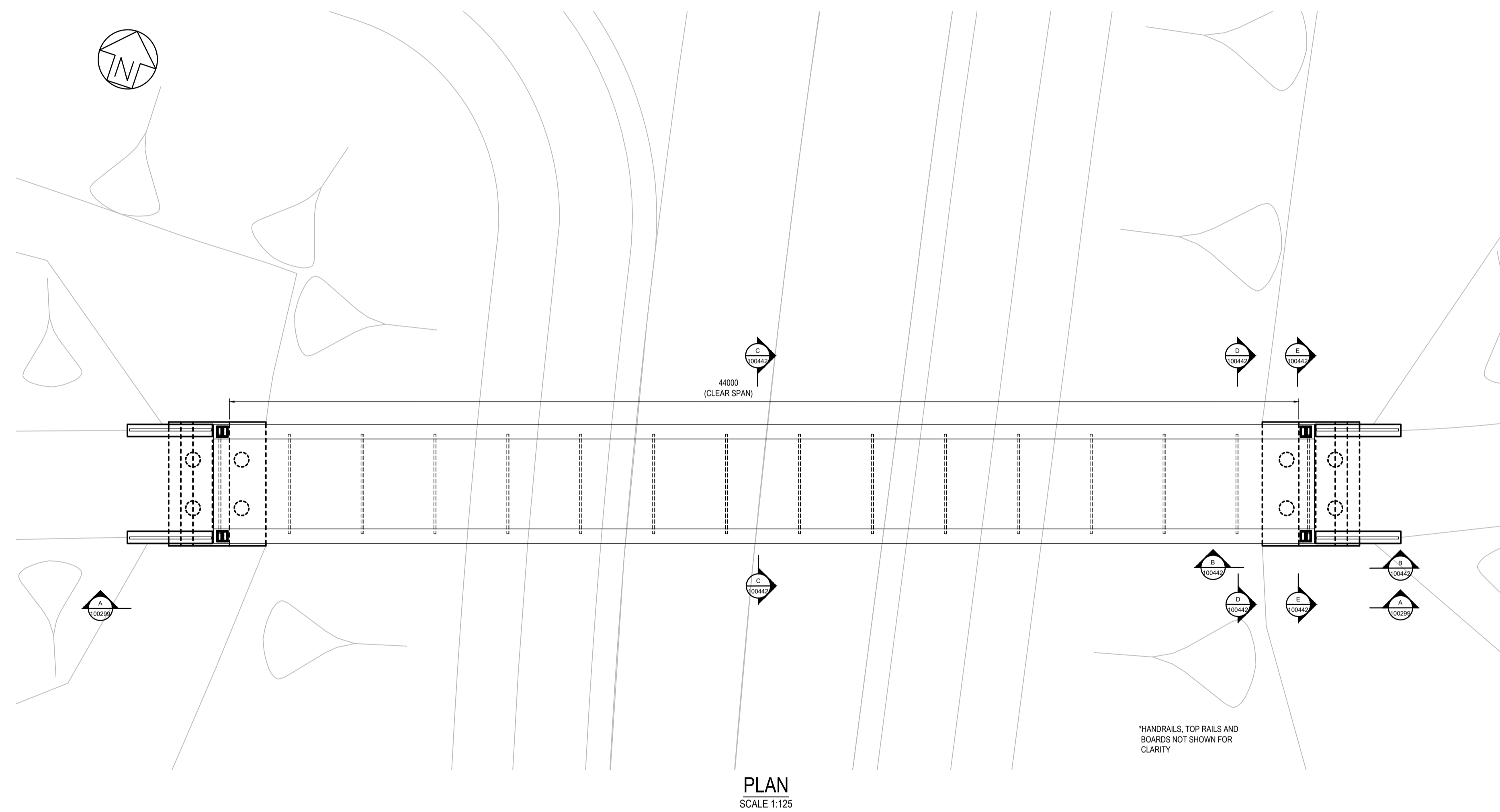
DOCUMENT:
APPLICATION DRAWING - NOT FOR APPROVAL REGULATION 5(2)(O)

DRAWING TITLE:
SIZEWELL LINK ROAD CROSS SECTIONS

DRAWING NO:	REVISION:
SZC-SZ0204-XX-000-DRW-100285	02

DATE:	DRAWN:	SCALE:
JAN 2021	DMD	1:500 @ A1





NOTES:

1. ALL DIMENSIONS ARE IN MILLIMETERS, ALL LEVELS ARE IN METERS ABOVE ORDNANCE DATUM (AOD) AND ALL CHAINAGES ARE IN METERS, UNLESS OTHERWISE INDICATED.
2. THIS DRAWING IS FOR PLANNING PURPOSES ONLY AND SHALL NOT BE USED FOR CONSTRUCTION OR ANY OTHER PURPOSE.
3. THE DEVELOPMENT SHALL BE PROVIDED AS SHOWN ON DRAWINGS, UNLESS ALTERNATIVE DETAILS ARE SUBMITTED AND APPROVED PURSUANT TO REQUIREMENT.
4. FOUNDATION DESIGN IS INDICATIVE ONLY.
5. DRAWING TO BE READ IN CONJUNCTION WITH DRAWING 100299, 100442 AND OTHER SCHEME DRAWINGS.

01	FEB 2020	GK	JL	DCO SUBMISSION	SZC Co
REVISION	DATE	DRAWN	CHECKED	REASONS FOR REVISION / COMMENTS	APPROVED

NOT PROTECTIVELY MARKED

COPYRIGHT:
 Reproduced from Ordnance Survey map with the permission of Ordnance Survey on behalf of the controller of Her Majesty's Stationery Office © Crown copyright (2019). All Rights reserved. NNB GenCo Licence: 0100060408



PROJECT:
 SIZEWELL C

DOCUMENT:
 APPLICATION DRAWING
 NOT FOR APPROVAL
 REGULATION 5(2)(o)

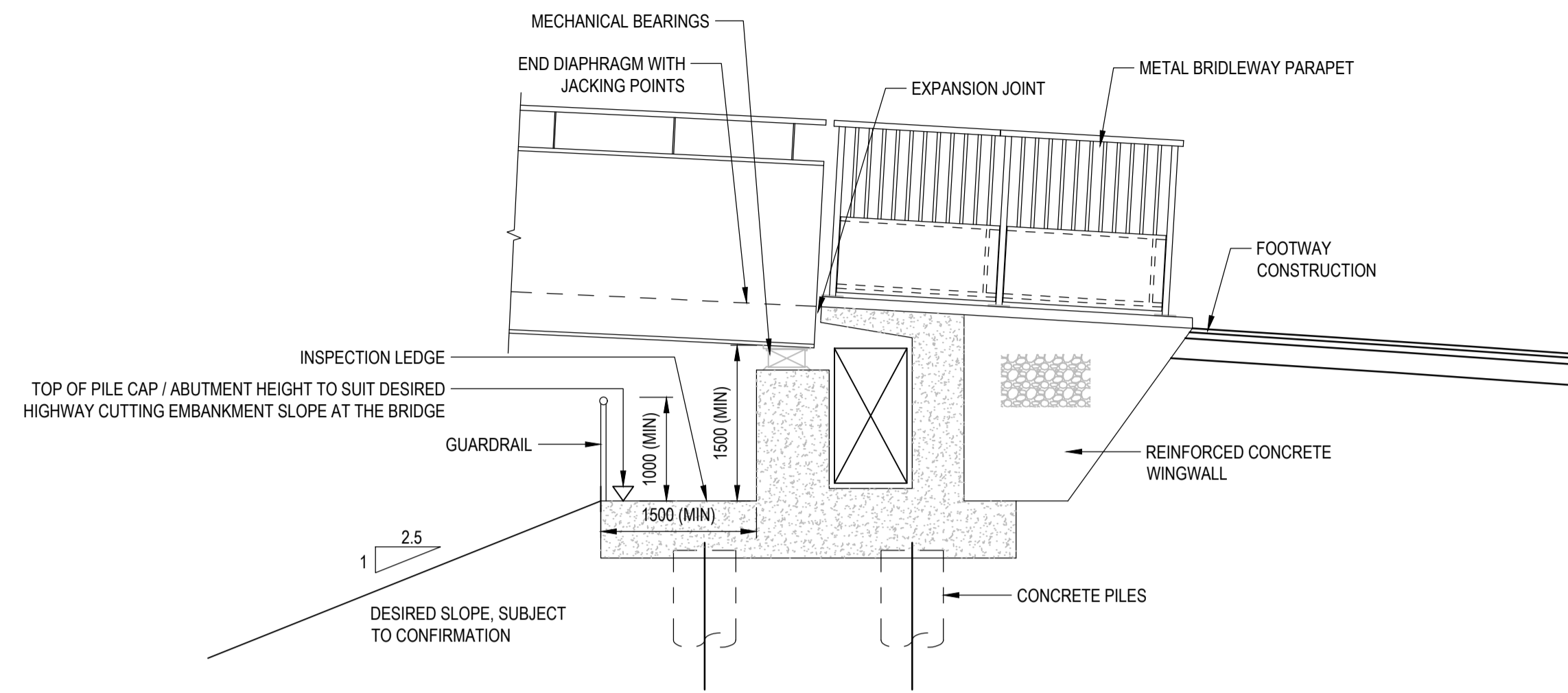
DRAWING TITLE:
 PRETTY ROAD FOOTBRIDGE
 KEY PLAN FOR CROSS SECTIONS

DRAWING NO:
 SZC-SZ0204-XX-000-DRW-100439

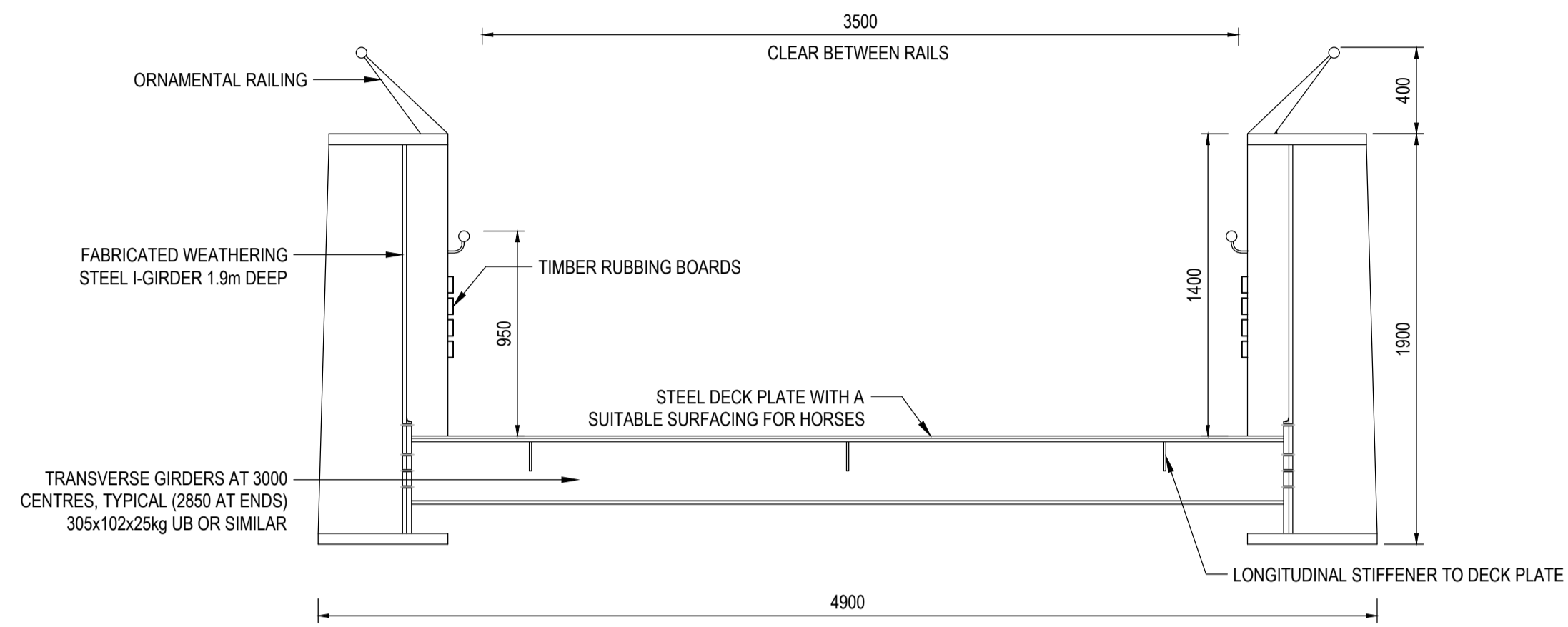
REVISION:
 01

DATE: FEB 2020 DRAWN: GK SCALE: AS SHOWN

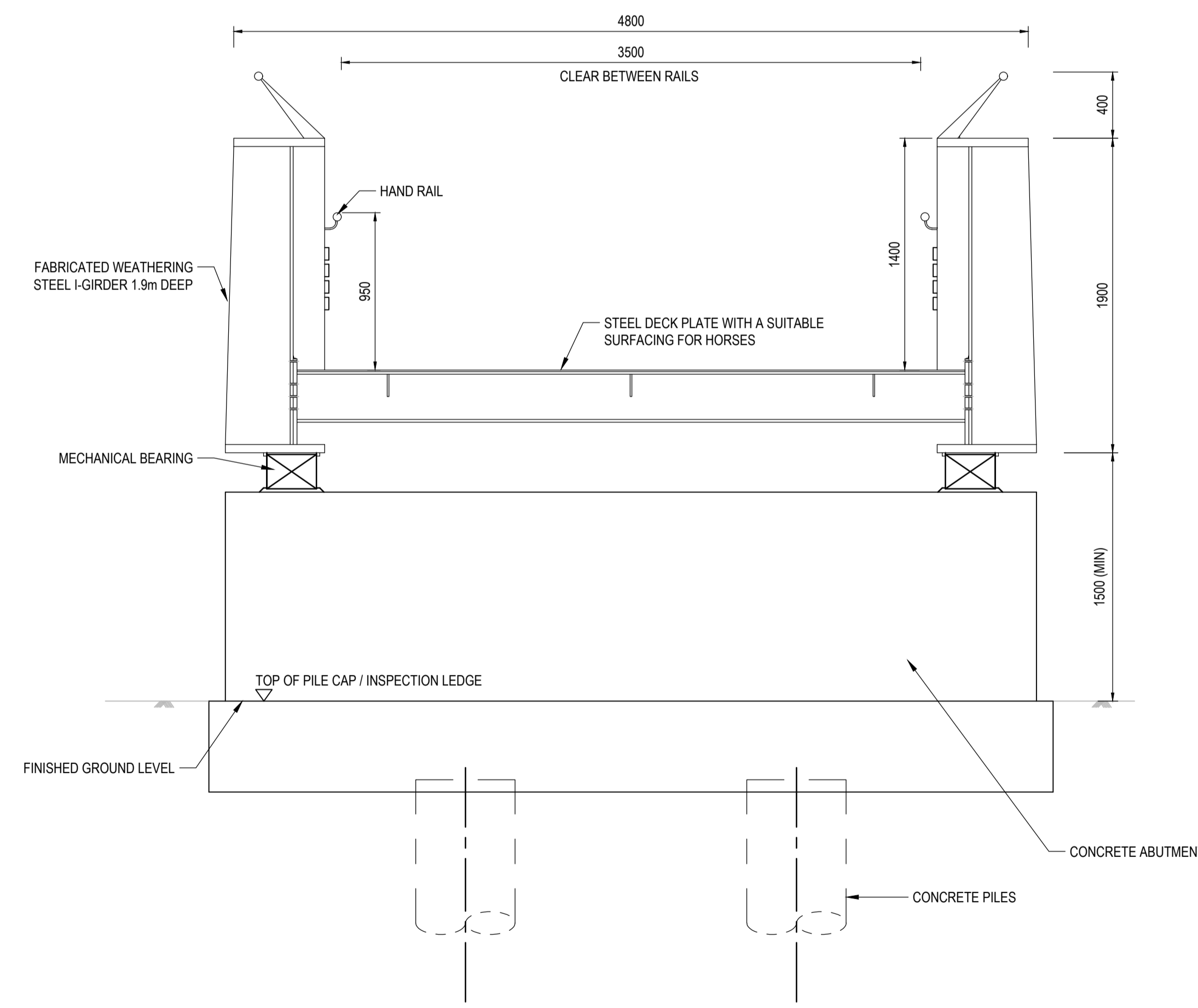
SCALE BAR:



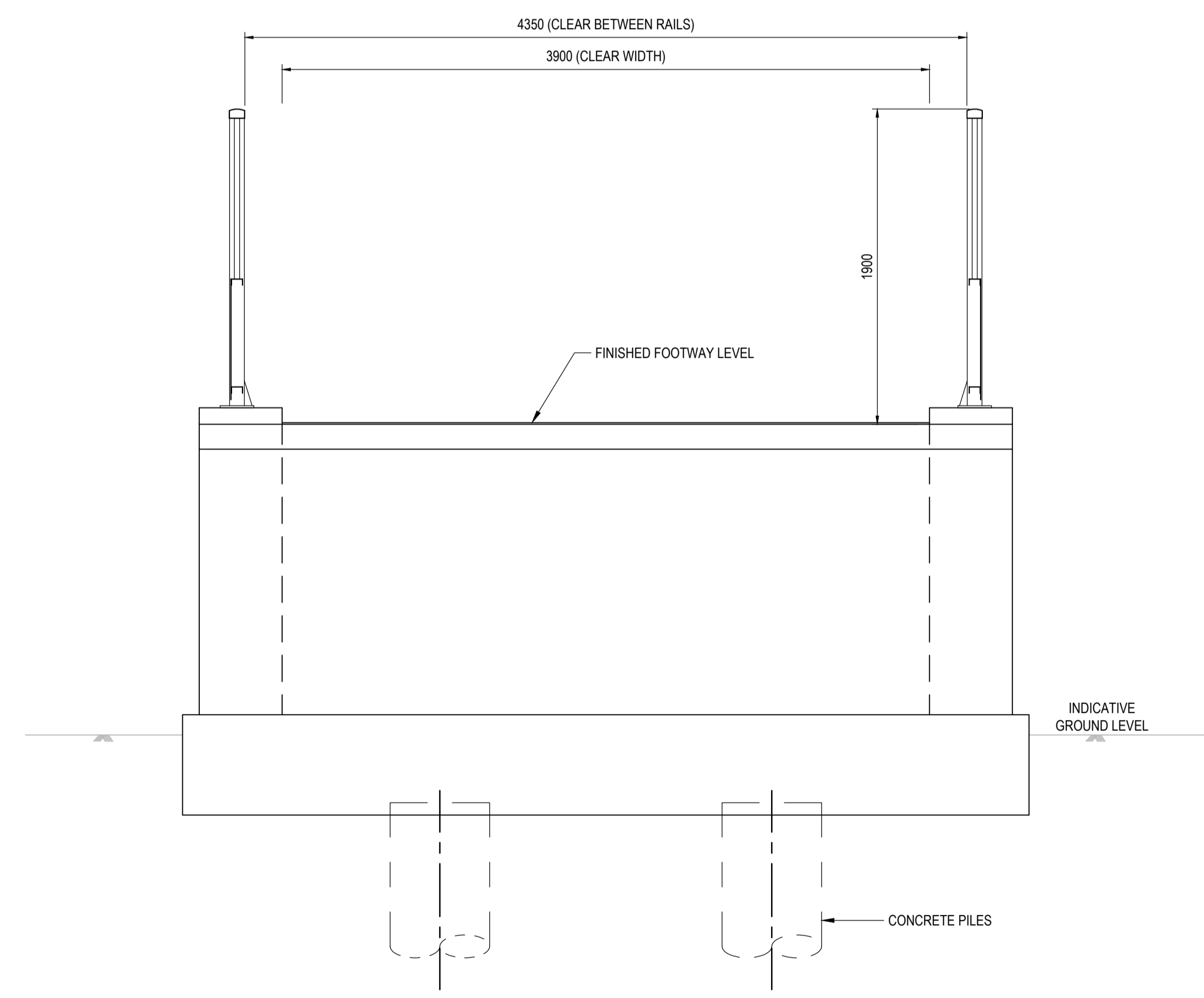
ELEVATION B-B
SCALE 1:50
(CROSS - SECTION AT ABUTMENT)



SECTION C-C
SCALE 1:25
(CROSS - SECTION AT MIDSPAN)



SECTION D-D
SCALE 1:25
(CROSS - SECTION AT ABUTMENT)



SECTION E-E
SCALE 1:25
(CROSS - SECTION AT ABUTMENT THROUGH INSPECTION GALLERY)

NOTES:

1. ALL DIMENSIONS ARE IN MILLIMETERS. ALL LEVELS ARE IN METERS ABOVE ORDNANCE DATUM (AOD) AND ALL CHAINAGES ARE IN METERS, UNLESS OTHERWISE INDICATED.
2. THIS DRAWING IS FOR PLANNING PURPOSES ONLY AND SHALL NOT BE USED FOR CONSTRUCTION OR ANY OTHER PURPOSE.
3. THE DEVELOPMENT SHALL BE PROVIDED AS SHOWN ON DRAWINGS, UNLESS ALTERNATIVE DETAILS ARE SUBMITTED AND APPROVED PURSUANT TO REQUIREMENT.
4. FOUNDATION DESIGN IS INDICATIVE ONLY.
5. DRAWING TO BE READ IN CONJUNCTION WITH DRAWING 100299, 100439 AND OTHER SCHEME DRAWINGS.

01	FEB 2020	GK	JL	DCO SUBMISSION	SZC CO
REVISION	DATE	DRAWN	CHECKED	REASONS FOR REVISION / COMMENTS	APPROVED

NOT PROTECTIVELY MARKED

COPYRIGHT:
Reproduced from Ordnance Survey map with the permission of Ordnance Survey on behalf of the controller of Her Majesty's Stationery Office © Crown copyright (2019). All Rights reserved. NNB GenCo Licence: 0100060408



PROJECT:
SIZEWELL C

DOCUMENT:
APPLICATION DRAWING
NOT FOR APPROVAL
REGULATION 5(2)(o)

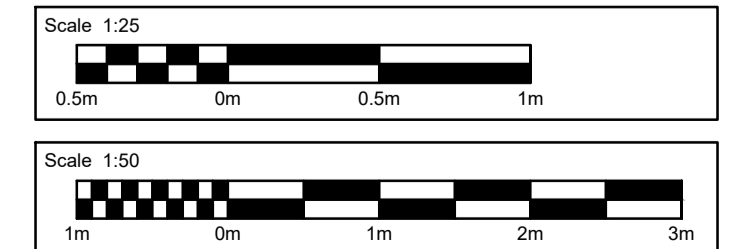
DRAWING TITLE:
PRETTY ROAD FOOTBRIDGE
PROPOSED CROSS SECTIONS

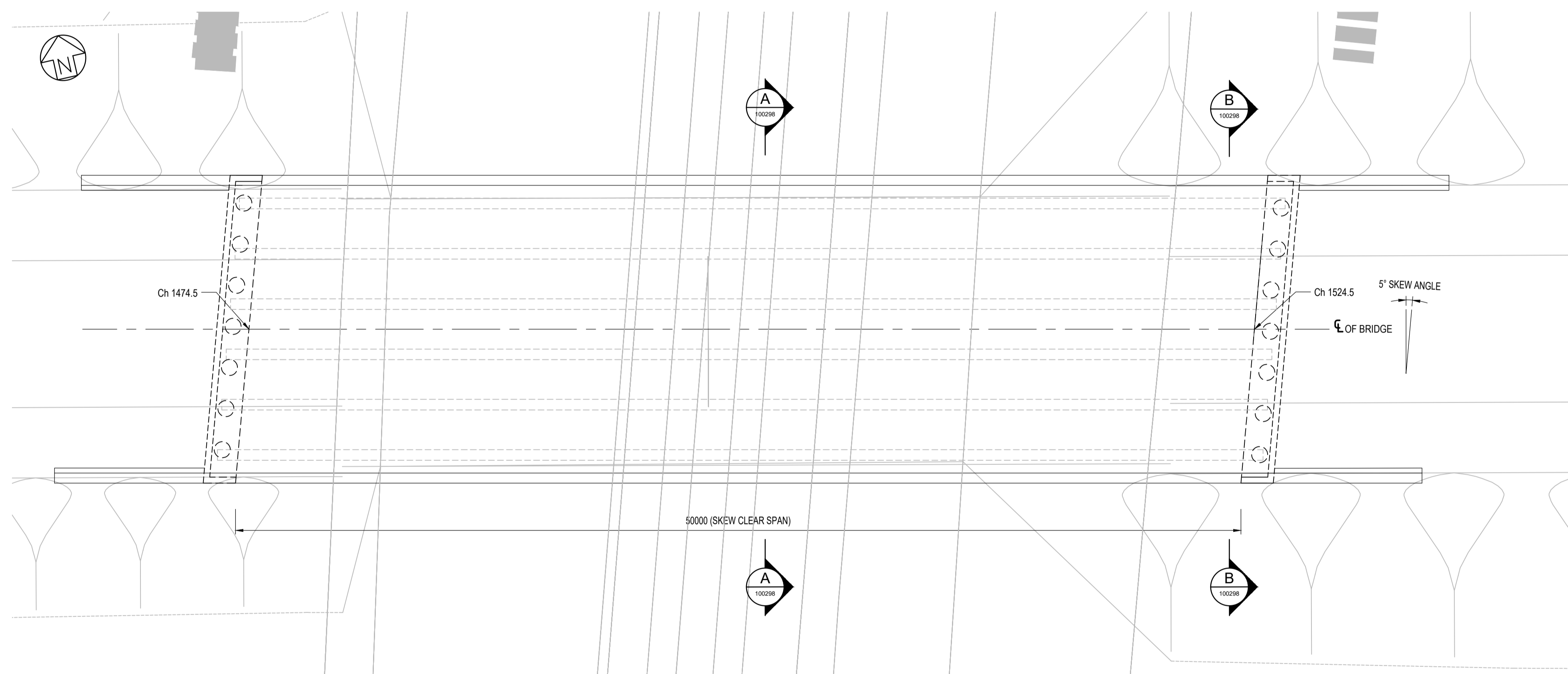
DRAWING NO:
SZC-SZ0204-XX-000-DRW-100442

REVISION:
01

DATE: FEB 2020 **DRAWN:** GK **SCALE:** AS SHOWN

SCALE BAR:
AS SHOWN





NOTES:

1. ALL DIMENSIONS ARE IN MILLIMETERS, ALL LEVELS ARE IN METERS ABOVE ORDNANCE DATUM (AOD) AND ALL CHAINAGES ARE IN METERS, UNLESS OTHERWISE INDICATED.
2. THIS DRAWING IS FOR PLANNING PURPOSES ONLY AND SHALL NOT BE USED FOR CONSTRUCTION OR ANY OTHER PURPOSE.
3. THE DEVELOPMENT SHALL BE PROVIDED AS SHOWN ON DRAWINGS, UNLESS ALTERNATIVE DETAILS ARE SUBMITTED AND APPROVED PURSUANT TO REQUIREMENT.
4. FOUNDATION DESIGN IS INDICATIVE ONLY.
5. DRAWING TO BE READ IN CONJUNCTION WITH DRAWING 100296, 100298 AND OTHER SCHEME DRAWINGS.

01	FEB 2020	DS	JL	DCO SUBMISSION	SZC 00
REVISION	DATE	DRAWN	CHECKED	REASONS FOR REVISION / COMMENTS	APPROVED

NOT PROTECTIVELY MARKED

COPYRIGHT:

Reproduced from Ordnance Survey map with the permission of Ordnance Survey on behalf of the controller of Her Majesty's Stationery Office © Crown copyright (2019). All Rights reserved. NNB GenCo Licence: 0100060408



PROJECT:
SIZEWELL C

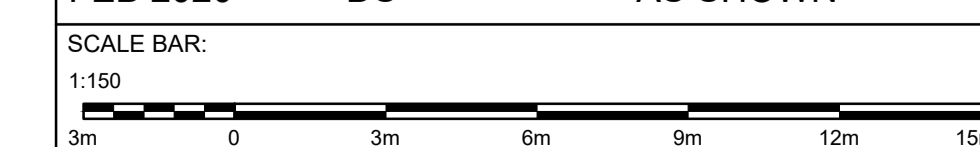
DOCUMENT:
APPLICATION DRAWING
NOT FOR APPROVAL
REGULATION 5(2)(o)

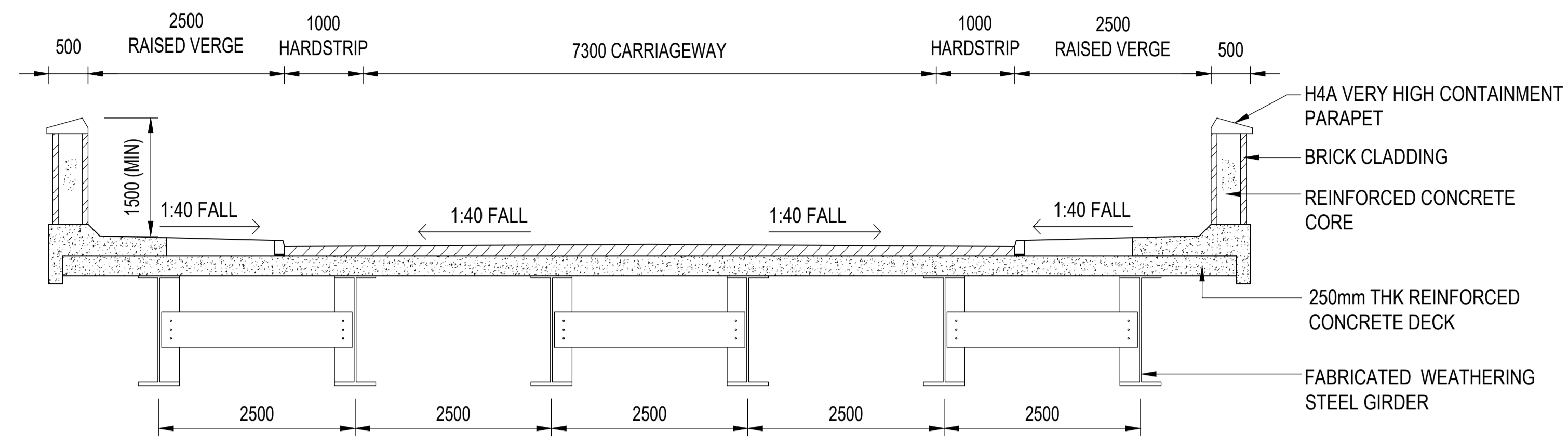
DRAWING TITLE:
EAST SUFFOLK LINE BRIDGE
KEY PLAN FOR CROSS SECTIONS

DRAWING NO:
SZC-SZ0204-XX-000-DRW-100297

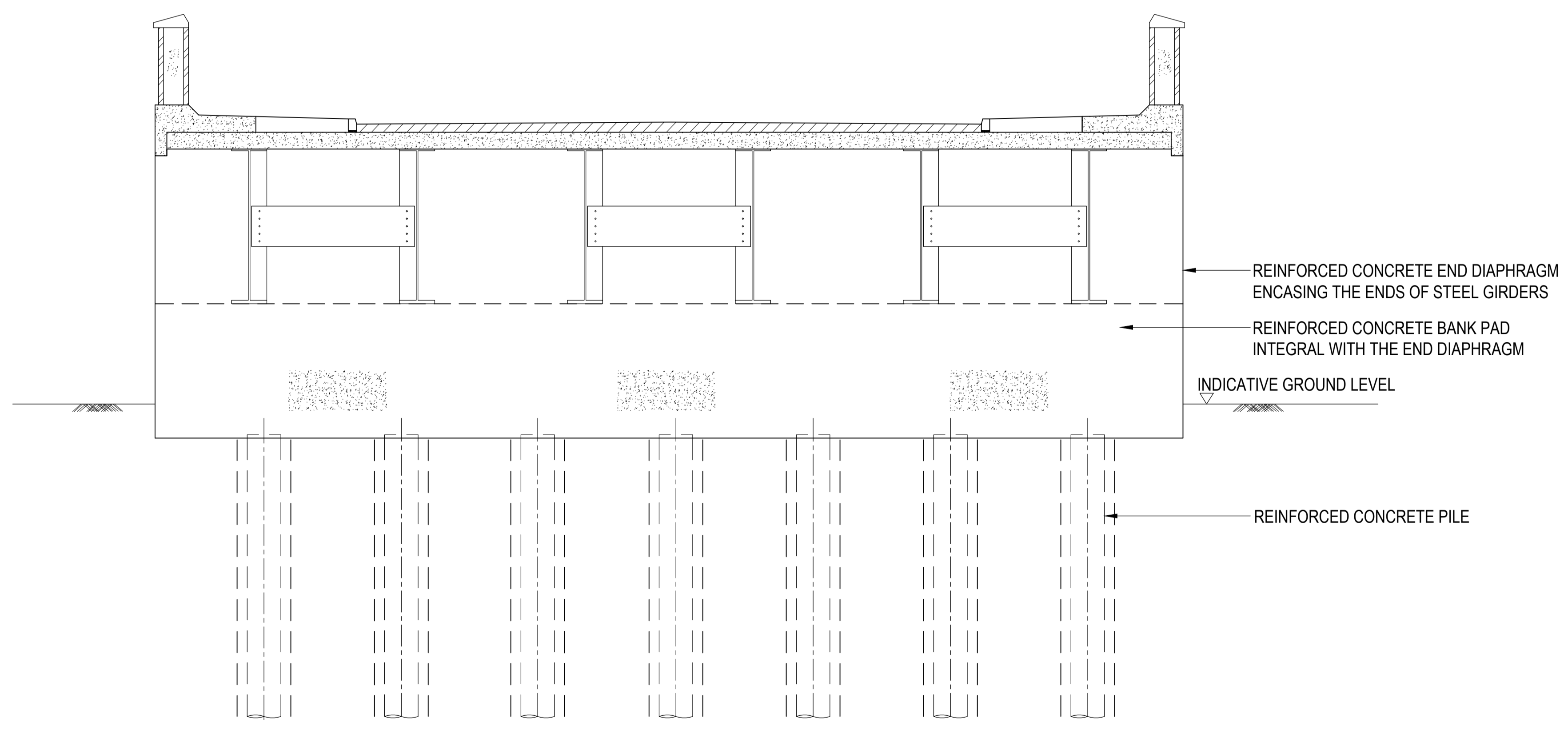
REVISION:
01

DATE: FEB 2020 DRAWN: DS SCALE: AS SHOWN





SECTION A-A
SCALE 1:50
(CROSS - SECTION AT MIDSPAN)



SECTION B-B
SCALE 1:75
(CROSS - SECTION AT ABUTMENT)

- NOTES:**
1. ALL DIMENSIONS ARE IN MILLIMETERS, ALL LEVELS ARE IN METERS ABOVE ORDNANCE DATUM (AOD) AND ALL CHAINAGES ARE IN METERS, UNLESS OTHERWISE INDICATED.
 2. THIS DRAWING IS FOR PLANNING PURPOSES ONLY AND SHALL NOT BE USED FOR CONSTRUCTION OR ANY OTHER PURPOSE.
 3. THE DEVELOPMENT SHALL BE PROVIDED AS SHOWN ON DRAWINGS, UNLESS ALTERNATIVE DETAILS ARE SUBMITTED AND APPROVED PURSUANT TO REQUIREMENT.
 4. FOUNDATION DESIGN IS INDICATIVE ONLY.
 5. DRAWING TO BE READ IN CONJUNCTION WITH DRAWING 100296, 100297 AND OTHER SCHEME DRAWINGS.

REVISION	DATE	DRAWN	CHECKED	REASONS FOR REVISION / COMMENTS	APPROVED
01	FEB 2020	DS	JL	DCO SUBMISSION	SZC 00

NOT PROTECTIVELY MARKED

COPYRIGHT:
Reproduced from Ordnance Survey map with the permission of Ordnance Survey on behalf of the controller of Her Majesty's Stationery Office © Crown copyright (2019). All Rights reserved. NNB GenCo Licence: 0100060408



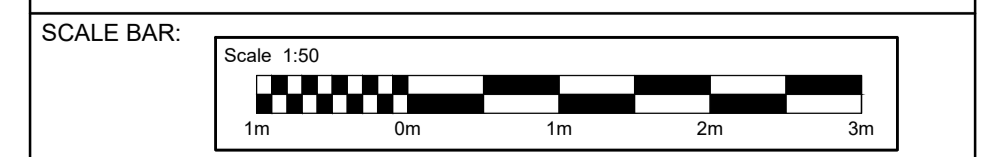
PROJECT:
SIZEWELL C

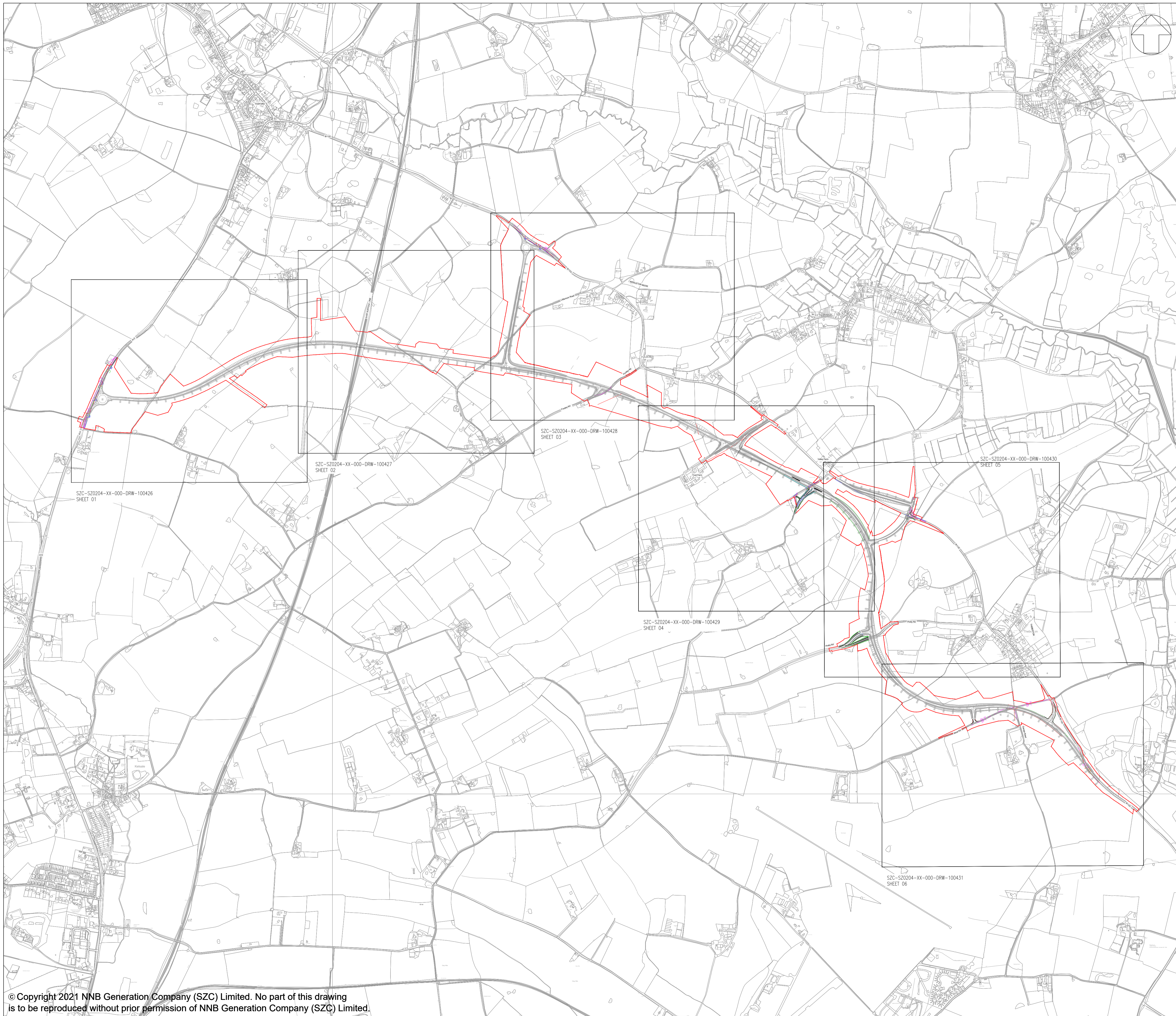
DOCUMENT:
APPLICATION DRAWING
NOT FOR APPROVAL
REGULATION 5(2)(o)

DRAWING TITLE:
EAST SUFFOLK LINE BRIDGE
PROPOSED CROSS SECTIONS

DRAWING NO: SZC-SZ0204-XX-000-DRW-100298 **REVISION:** 01

DATE: FEB 2020 **DRAWN:** DS **SCALE:** AS SHOWN





- NOTES:
1. THE INFORMATION REGARDING THE LOCATION OF UNDERGROUND AND OVERHEAD UTILITY PLANT SHOWN ON THIS DRAWING HAS BEEN REPRODUCED FROM PLANS PROVIDED BY THE RELEVANT UTILITY COMPANY AND IS AN APPROXIMATION AND INTENDED FOR GENERAL GUIDANCE ONLY.
 2. OTHER UNCHARTED SERVICES MAY BE PRESENT IN THE AREA AT VARIOUS DEPTHS AND THE ROUTE OF SERVICES MAY DEVIATE SIGNIFICANTLY FROM THE ROUTES SHOWN ON THIS DRAWING. IT SHOULD NOT BE RELIED UPON IN THE EVENT OF EXCAVATIONS OR ANY OTHER WORKS BEING UNDERTAKEN.
 3. WSP IS NOT LIABLE FOR THE ACCURACY OF THE INFORMATION SHOWN AND THE CONTRACTOR WILL ULTIMATELY BE RESPONSIBLE FOR IDENTIFYING AND LOCATING SERVICES ON SITE.
 4. EXISTING UTILITY INFORMATION IS SHOWN WITHIN AND IN THE VICINITY OF THE DEVELOPMENT SITE BOUNDARY FOR CLARIFICATION.

- KEY
- DEVELOPMENT SITE BOUNDARY
 - - TELECOM/BT OVERHEAD
 - - TELECOM/BT UNDERGROUND
 - - GAS
 - HIGH VOLTAGE OVERHEAD
 - - WATER DISTRIBUTION MAIN

KEY PLAN:



02	JAN 2021	EBA	MPB	PROPOSED CHANGES TO THE DCO APPLICATION - JANUARY	SZC CO
01	FEB 2020	DMD	MLH	DCO SUBMISSION	SZC CO
REVISION	DATE	DRAWN/CHECKED		REASONS FOR REVISION / COMMENTS	APPROVED

NOT PROTECTIVELY MARKED

COPYRIGHT:
 Reproduced from Ordnance Survey map with the permission of Ordnance Survey on behalf of the controller of Her Majesty's Stationery Office © Crown copyright (2021). All Rights reserved. NNB GenCo Licence: 0100060408



PROJECT:
 SIZEWELL C


DOCUMENT:
 APPLICATION DRAWING - NOT FOR APPROVAL REGULATION 5(2)(c)

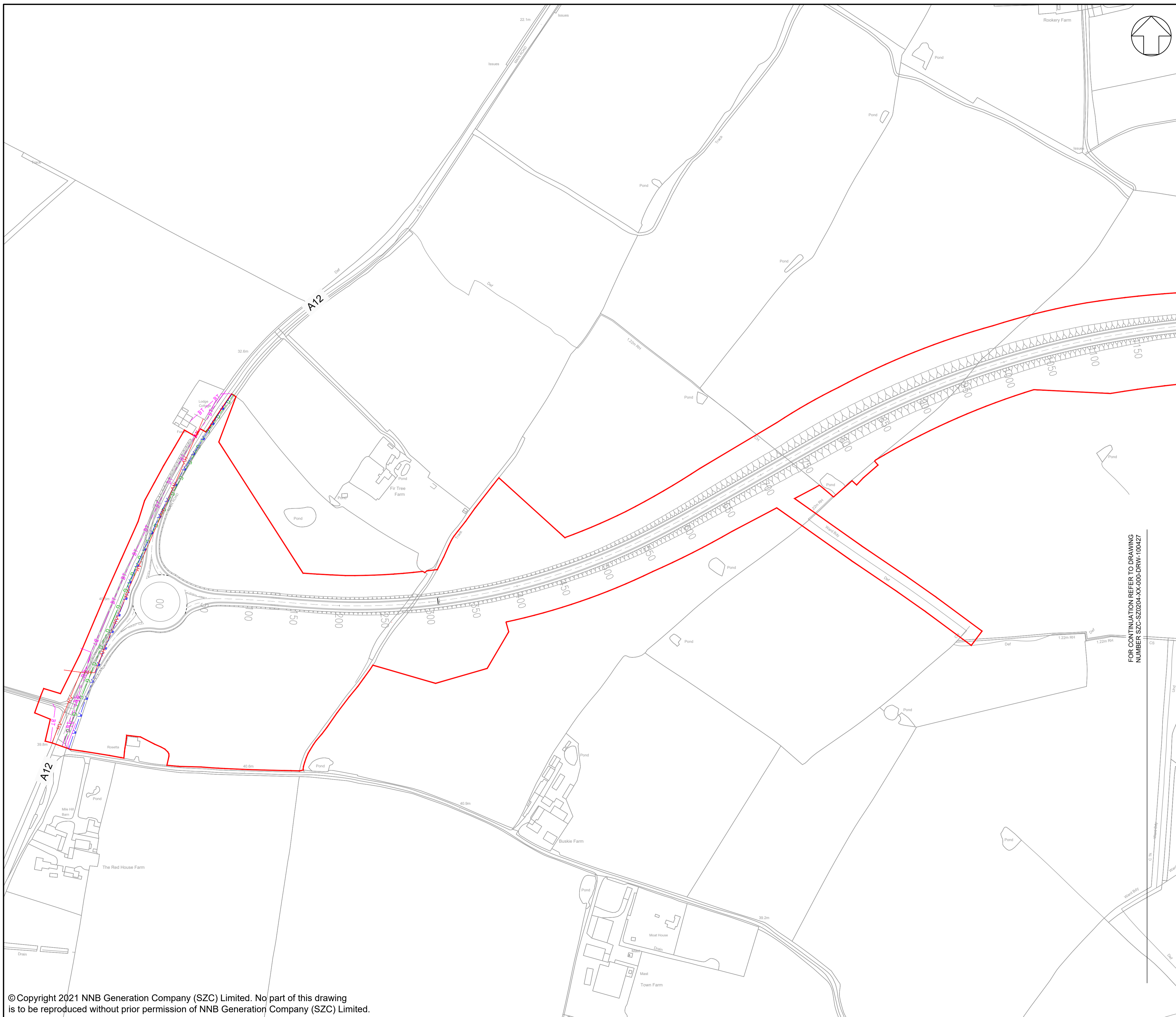
DRAWING TITLE:
 SIZEWELL LINK ROAD EXISTING UTILITIES PLAN

KEY PLAN

DRAWING NO: SZC-SZ0204-XX-000-DRW-100425 REVISION: 02

DATE: JAN 2021 DRAWN: DMD SCALE: 1:10000 @ A1



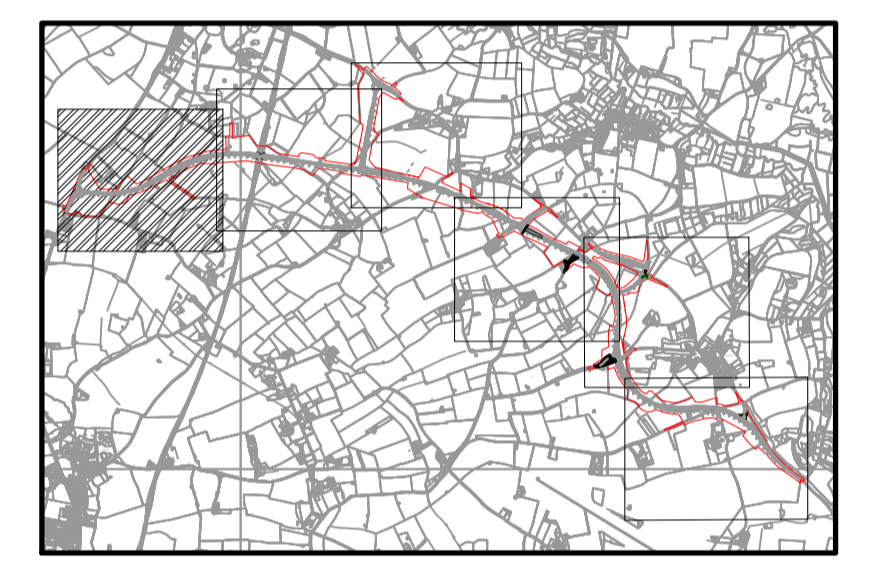


- NOTES:
1. THE INFORMATION REGARDING THE LOCATION OF UNDERGROUND AND OVERHEAD UTILITY PLANT SHOWN ON THIS DRAWING HAS BEEN REPRODUCED FROM PLANS PROVIDED BY THE RELEVANT UTILITY COMPANY AND IS AN APPROXIMATION AND INTENDED FOR GENERAL GUIDANCE ONLY.
 2. OTHER UNCHARTED SERVICES MAY BE PRESENT IN THE AREA AT VARIOUS DEPTHS AND THE ROUTE OF SERVICES MAY DEVIATE SIGNIFICANTLY FROM THE ROUTES SHOWN ON THIS DRAWING. IT SHOULD NOT BE RELIED UPON IN THE EVENT OF EXCAVATIONS OR ANY OTHER WORKS BEING UNDERTAKEN.
 3. WSP IS NOT LIABLE FOR THE ACCURACY OF THE INFORMATION SHOWN AND THE CONTRACTOR WILL ULTIMATELY BE RESPONSIBLE FOR IDENTIFYING AND LOCATING SERVICES ON SITE.
 4. EXISTING UTILITY INFORMATION IS SHOWN WITHIN AND IN THE VICINITY OF THE DEVELOPMENT SITE BOUNDARY FOR CLARIFICATION.

KEY

	DEVELOPMENT SITE BOUNDARY
	TELECOM/BT OVERHEAD
	TELECOM/BT UNDERGROUND
	GAS
	HIGH VOLTAGE OVERHEAD
	WATER DISTRIBUTION MAIN

KEY PLAN:



02	JAN 2021	EBA	MPB	PROPOSED CHANGES TO THE DCO APPLICATION - JANUARY	SZC CO
01	FEB 2020	DMD	MLH	DCO SUBMISSION	SZC CO
REVISION	DATE	DRAWN/CHECKED	REASONS FOR REVISION / COMMENTS		APPROVED

NOT PROTECTIVELY MARKED

COPYRIGHT:
 Reproduced from Ordnance Survey map with the permission of Ordnance Survey on behalf of the controller of Her Majesty's Stationery Office © Crown copyright (2021). All Rights reserved. NNB GenCo Licence: 0100060408



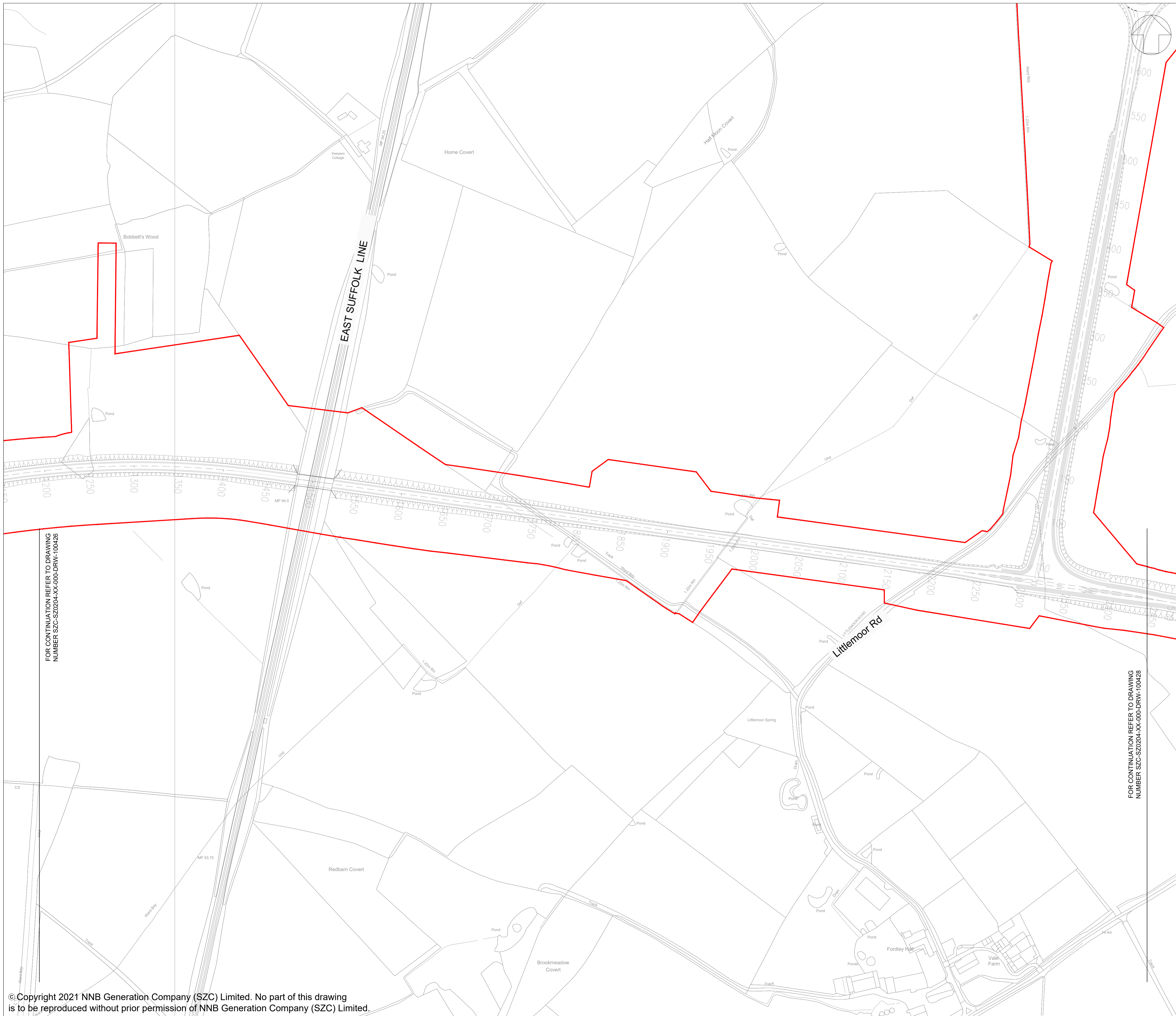
PROJECT:
 SIZEWELL C

DOCUMENT:
 APPLICATION DRAWING - NOT FOR APPROVAL REGULATION 5(2)(o)

DRAWING TITLE:
 SIZEWELL LINK ROAD EXISTING UTILITIES PLAN
 SHEET 1 OF 6

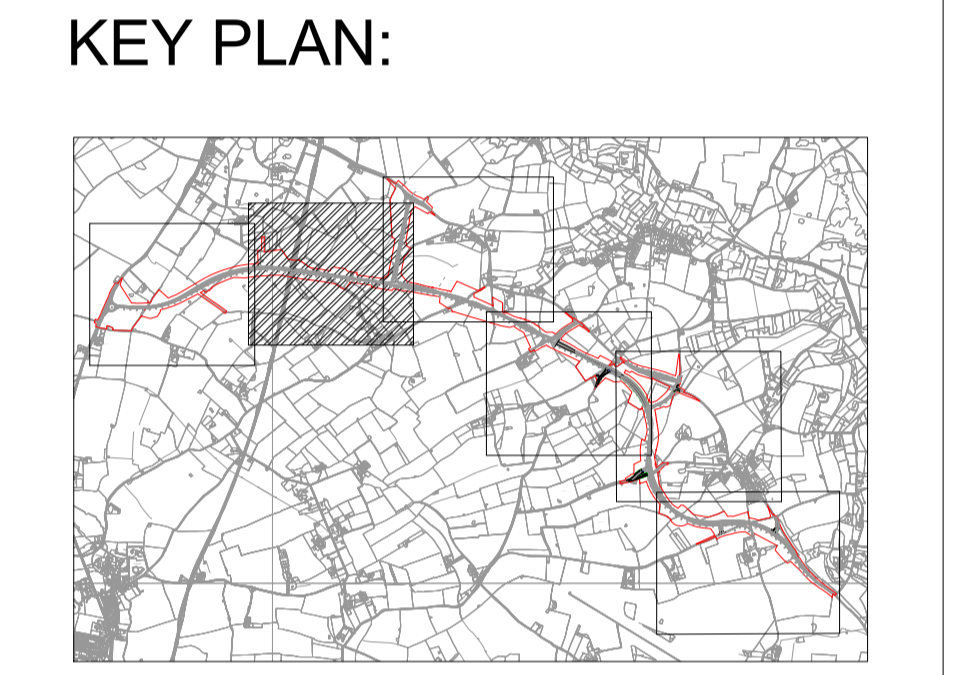
DRAWING NO: SZC-SZ0204-XX-000-DRW-100426	REVISION: 02
DATE: JAN 2021	DRAWN: DMD
SCALE: 1:2000 @ A1	
SCALE BAR: 	

FOR CONTINUATION REFER TO DRAWING NUMBER SZC-SZ0204-XX-000-DRW-100427



- NOTES:
1. THE INFORMATION REGARDING THE LOCATION OF UNDERGROUND AND OVERHEAD UTILITY PLANT SHOWN ON THIS DRAWING HAS BEEN REPRODUCED FROM PLANS PROVIDED BY THE RELEVANT UTILITY COMPANY AND IS AN APPROXIMATION AND INTENDED FOR GENERAL GUIDANCE ONLY.
 2. OTHER UNCHARTED SERVICES MAY BE PRESENT IN THE AREA AT VARIOUS DEPTHS AND THE ROUTE OF SERVICES MAY DEVIATE SIGNIFICANTLY FROM THE ROUTES SHOWN ON THIS DRAWING. IT SHOULD NOT BE RELIED UPON IN THE EVENT OF EXCAVATIONS OR ANY OTHER WORKS BEING UNDERTAKEN.
 3. WSP IS NOT LIABLE FOR THE ACCURACY OF THE INFORMATION SHOWN AND THE CONTRACTOR WILL ULTIMATELY BE RESPONSIBLE FOR IDENTIFYING AND LOCATING SERVICES ON SITE.
 4. EXISTING UTILITY INFORMATION IS SHOWN WITHIN AND IN THE VICINITY OF THE DEVELOPMENT SITE BOUNDARY FOR CLARIFICATION.

KEY:
 DEVELOPMENT SITE BOUNDARY



FOR CONTINUATION REFER TO DRAWING NUMBER SZC-SZ0204-XX-000-DRW-100428

FOR CONTINUATION REFER TO DRAWING NUMBER SZC-SZ0204-XX-000-DRW-100428

02	JAN 2021	EBA	MPB	PROPOSED CHANGES TO THE DCO APPLICATION - JANUARY 2021	SZC CO
01	FEB 2020	DMD	MLH	DCO SUBMISSION	SZC CO
REVISION	DATE	DRAWN/CHECKED		REASONS FOR REVISION / COMMENTS	APPROVED

NOT PROTECTIVELY MARKED

COPYRIGHT:
 Reproduced from Ordnance Survey map with the permission of Ordnance Survey on behalf of the controller of Her Majesty's Stationery Office © Crown copyright (2021). All Rights reserved. NNB GenCo Licence: 0100060408



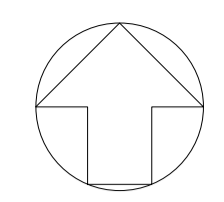
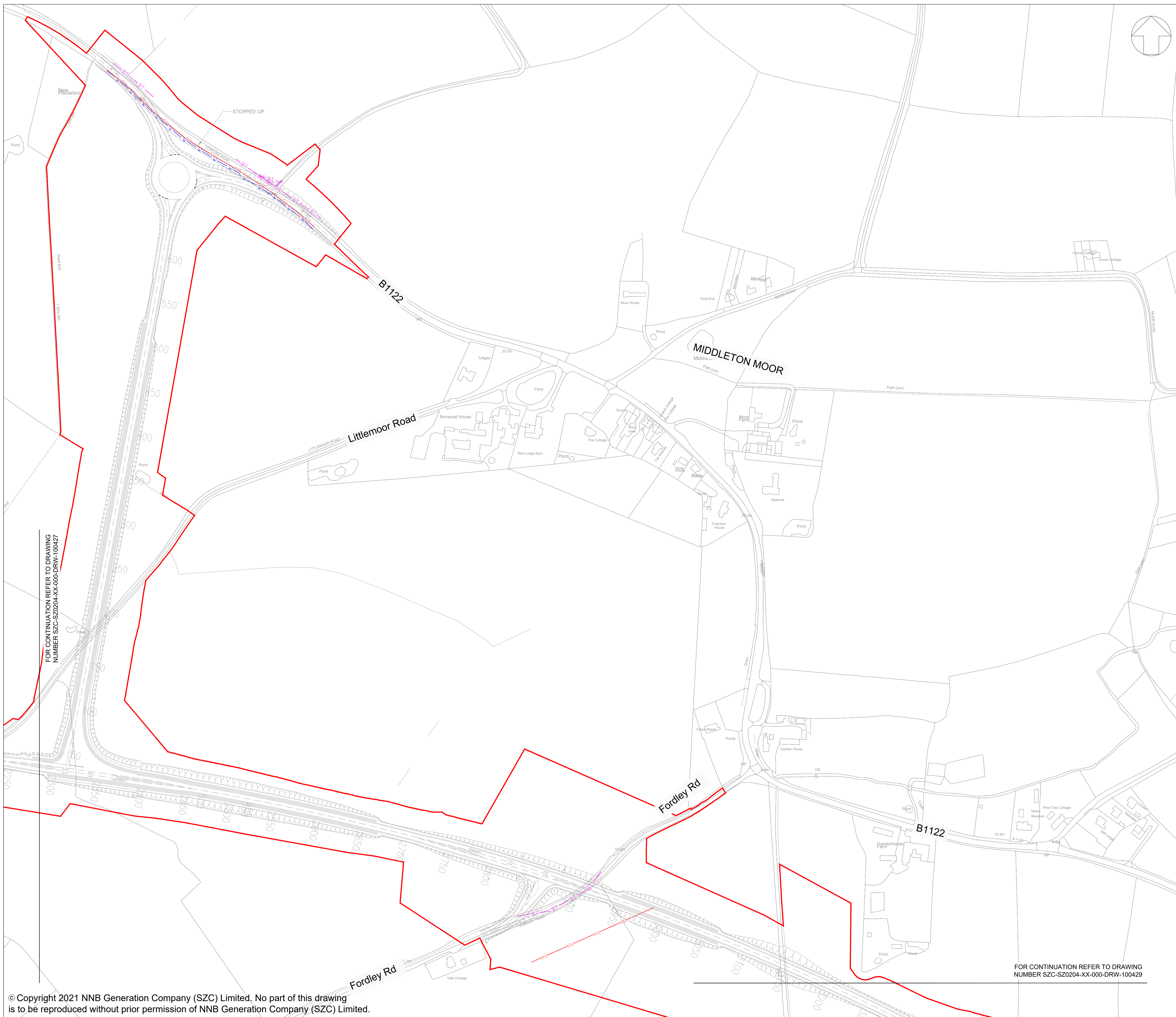
PROJECT:
SIZEWELL C

DOCUMENT:
APPLICATION DRAWING - NOT FOR APPROVAL REGULATION 5(2)(o)

DRAWING TITLE:
SIZEWELL LINK ROAD EXISTING UTILITIES PLAN

SHEET 2 OF 6

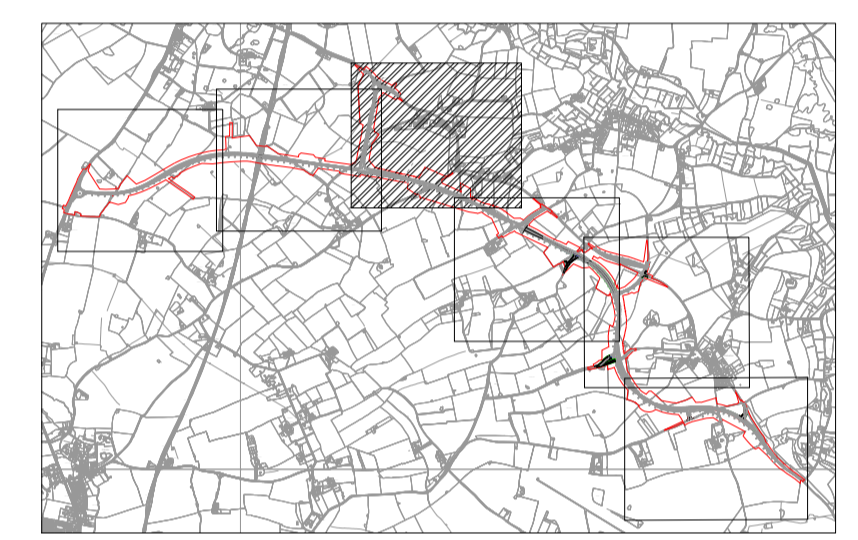
DRAWING NO: SZC-SZ0204-XX-000-DRW-100427			REVISION: 02
DATE: JAN 2021	DRAWN: DMD	SCALE: 1:2000 @ A1	
SCALE BAR: 			



- NOTES:
1. THE INFORMATION REGARDING THE LOCATION OF UNDERGROUND AND OVERHEAD UTILITY PLANT SHOWN ON THIS DRAWING HAS BEEN REPRODUCED FROM PLANS PROVIDED BY THE RELEVANT UTILITY COMPANY AND IS AN APPROXIMATION AND INTENDED FOR GENERAL GUIDANCE ONLY.
 2. OTHER UNCHARTED SERVICES MAY BE PRESENT IN THE AREA AT VARIOUS DEPTHS AND THE ROUTE OF SERVICES MAY DEVIATE SIGNIFICANTLY FROM THE ROUTES SHOWN ON THIS DRAWING. IT SHOULD NOT BE RELIED UPON IN THE EVENT OF EXCAVATIONS OR ANY OTHER WORKS BEING UNDERTAKEN.
 3. WSP IS NOT LIABLE FOR THE ACCURACY OF THE INFORMATION SHOWN AND THE CONTRACTOR WILL ULTIMATELY BE RESPONSIBLE FOR IDENTIFYING AND LOCATING SERVICES ON SITE.
 4. EXISTING UTILITY INFORMATION IS SHOWN WITHIN AND IN THE VICINITY OF THE DEVELOPMENT SITE BOUNDARY FOR CLARIFICATION.

- KEY:
- DEVELOPMENT SITE BOUNDARY
 - BT — TELECOM/BT OVERHEAD
 - HV HIGH VOLTAGE OVERHEAD
 - W WATER DISTRIBUTION MAIN

KEY PLAN:



FOR CONTINUATION REFER TO DRAWING NUMBER SZC-SZ0204-XX-000-DRW-100427

FOR CONTINUATION REFER TO DRAWING NUMBER SZC-SZ0204-XX-000-DRW-100428

REVISION	DATE	DRAWN/CHECKED	REASONS FOR REVISION / COMMENTS	APPROVED
02	JAN 2021	EBA MPB	PROPOSED CHANGES TO THE DCO APPLICATION - JANUARY 2021	SZC CO
01	FEB 2020	DMD MLH	DCO SUBMISSION	SZC CO

NOT PROTECTIVELY MARKED

COPYRIGHT:
 Reproduced from Ordnance Survey map with the permission of Ordnance Survey on behalf of the controller of Her Majesty's Stationery Office © Crown copyright (2021). All Rights reserved. NNB GenCo Licence: 0100060408



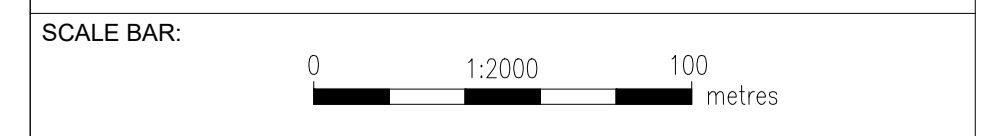
PROJECT:
 SIZEWELL C

DOCUMENT:
 APPLICATION DRAWING - NOT FOR APPROVAL REGULATION 5(2)(o)

DRAWING TITLE:
 SIZEWELL LINK ROAD EXISTING UTILITIES PLAN
 SHEET 3 OF 6

DRAWING NO: SZC-SZ0204-XX-000-DRW-100428 **REVISION:** 02

DATE: JAN 2021 **DRAWN:** DMD **SCALE:** 1:2000 @ A1



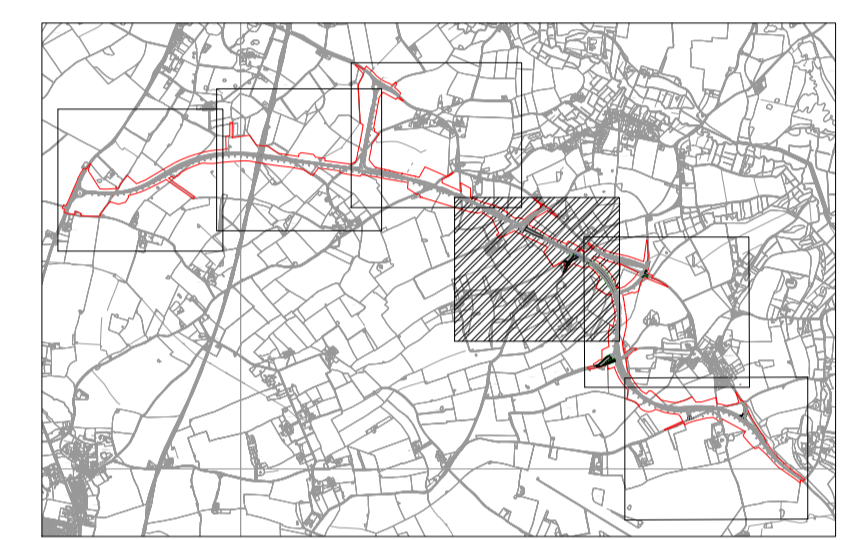
FOR CONTINUATION REFER TO DRAWING
NUMBER SZC-SZ0204-XX-000-DRW-100428

FOR CONTINUATION REFER TO DRAWING
NUMBER SZC-SZ0204-XX-000-DRW-100430

- NOTES:
1. THE INFORMATION REGARDING THE LOCATION OF UNDERGROUND AND OVERHEAD UTILITY PLANT SHOWN ON THIS DRAWING HAS BEEN REPRODUCED FROM PLANS PROVIDED BY THE RELEVANT UTILITY COMPANY AND IS AN APPROXIMATION AND INTENDED FOR GENERAL GUIDANCE ONLY.
 2. OTHER UNCHARTED SERVICES MAY BE PRESENT IN THE AREA AT VARIOUS DEPTHS AND THE ROUTE OF SERVICES MAY DEVIATE SIGNIFICANTLY FROM THE ROUTES SHOWN ON THIS DRAWING. IT SHOULD NOT BE RELIED UPON IN THE EVENT OF EXCAVATIONS OR ANY OTHER WORKS BEING UNDERTAKEN.
 3. WSP IS NOT LIABLE FOR THE ACCURACY OF THE INFORMATION SHOWN AND THE CONTRACTOR WILL ULTIMATELY BE RESPONSIBLE FOR IDENTIFYING AND LOCATING SERVICES ON SITE.
 4. EXISTING UTILITY INFORMATION IS SHOWN WITHIN AND IN THE VICINITY OF THE DEVELOPMENT SITE BOUNDARY FOR CLARIFICATION.

- KEY:
- DEVELOPMENT SITE BOUNDARY
 - BT — BT TELECOM/BT OVERHEAD
 - HV — HIGH VOLTAGE OVERHEAD
 - W — WATER DISTRIBUTION MAIN

KEY PLAN:



02	JAN 2021	EBA	MPB	PROPOSED CHANGES TO THE DCO APPLICATION - JANUARY 2021	SZC CO
01	FEB 2020	DMD	MLH	DCO SUBMISSION	SZC CO
REVISION	DATE	DRAWN/CHECKED	REASONS FOR REVISION / COMMENTS		APPROVED

NOT PROTECTIVELY MARKED

COPYRIGHT:
Reproduced from Ordnance Survey map with the permission of Ordnance Survey on behalf of the controller of Her Majesty's Stationery Office © Crown copyright (2021). All Rights reserved. NNB GenCo Licence: 0100060408



PROJECT:
SIZEWELL C

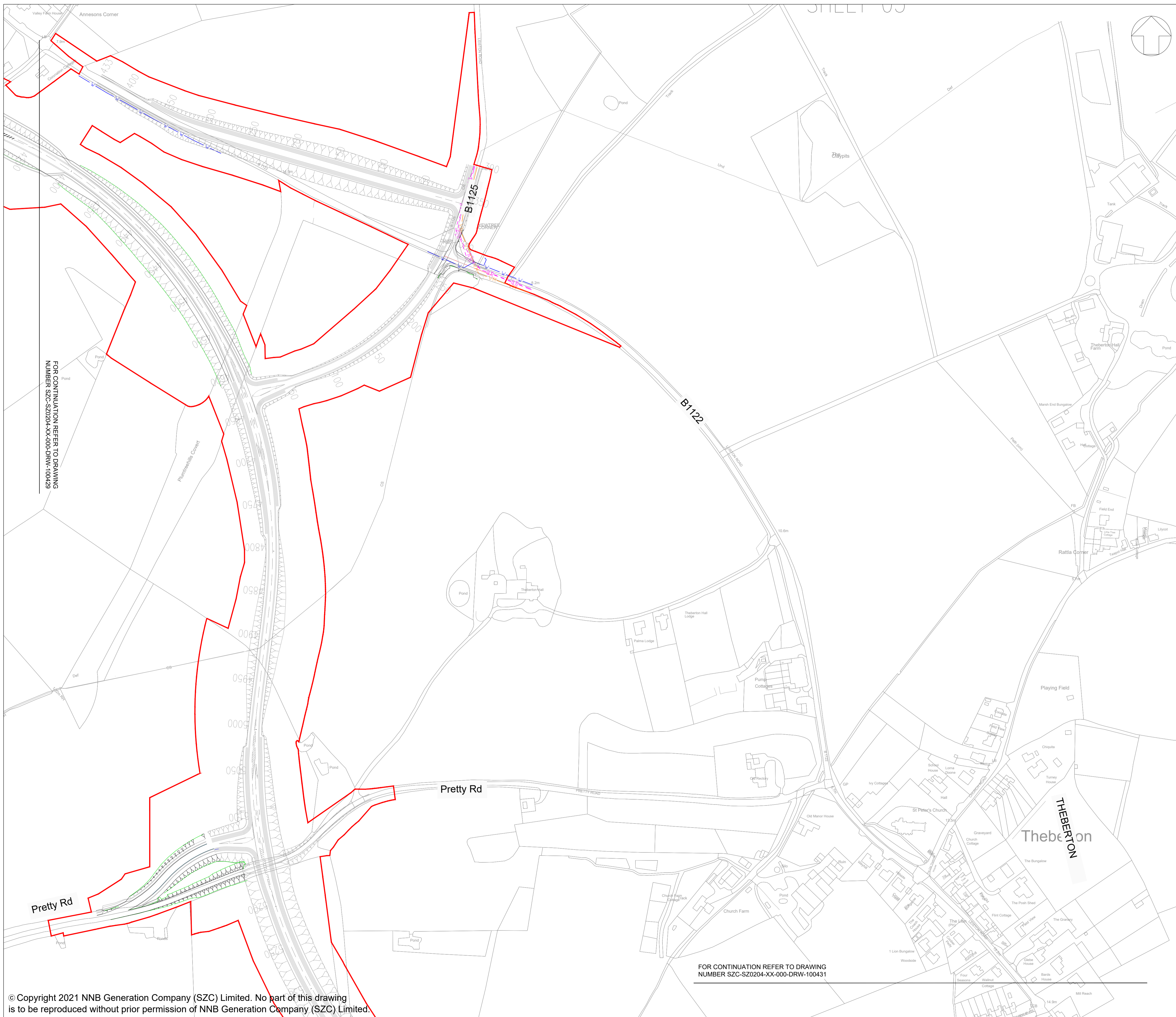
DOCUMENT:
APPLICATION DRAWING - NOT FOR APPROVAL REGULATION 5(2)(o)

DRAWING TITLE:
SIZEWELL LINK ROAD EXISTING UTILITIES PLAN
SHEET 4 OF 6

DRAWING NO:
SZC-SZ0204-XX-000-DRW-100429

DATE: JAN 2021
DRAWN: DMD
SCALE: 1:2000 @ A1

SCALE BAR: 0 100 200 metres



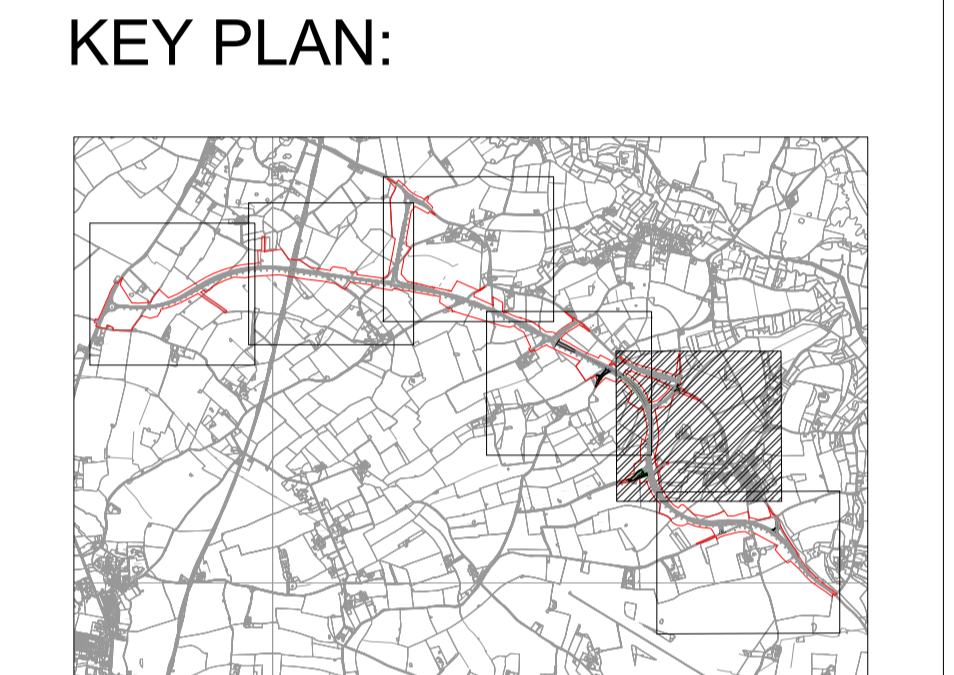
FOR CONTINUATION REFER TO DRAWING NUMBER SZC-SZ0204-XX-000-DRW-100429

FOR CONTINUATION REFER TO DRAWING NUMBER SZC-SZ0204-XX-000-DRW-100431

- NOTES:
1. THE INFORMATION REGARDING THE LOCATION OF UNDERGROUND AND OVERHEAD UTILITY PLANT SHOWN ON THIS DRAWING HAS BEEN REPRODUCED FROM PLANS PROVIDED BY THE RELEVANT UTILITY COMPANY AND IS AN APPROXIMATION AND INTENDED FOR GENERAL GUIDANCE ONLY.
 2. OTHER UNCHARTED SERVICES MAY BE PRESENT IN THE AREA AT VARIOUS DEPTHS AND THE ROUTE OF SERVICES MAY DEVIATE SIGNIFICANTLY FROM THE ROUTES SHOWN ON THIS DRAWING. IT SHOULD NOT BE RELIED UPON IN THE EVENT OF EXCAVATIONS OR ANY OTHER WORKS BEING UNDERTAKEN.
 3. WSP IS NOT LIABLE FOR THE ACCURACY OF THE INFORMATION SHOWN AND THE CONTRACTOR WILL ULTIMATELY BE RESPONSIBLE FOR IDENTIFYING AND LOCATING SERVICES ON SITE.
 4. EXISTING UTILITY INFORMATION IS SHOWN WITHIN AND IN THE VICINITY OF THE DEVELOPMENT SITE BOUNDARY FOR CLARIFICATION.

KEY:

- DEVELOPMENT SITE BOUNDARY
- - BT - - TELECOM/BT UNDERGROUND
- VM VIRGIN MEDIA
- W - W WATER DISTRIBUTION MAIN



REVISION	DATE	DRAWN/CHECKED	REASONS FOR REVISION / COMMENTS	APPROVED
02	JAN 2021	EBA MPB	PROPOSED CHANGES TO THE DCO APPLICATION - JANUARY 2021	SZC CO
01	FEB 2020	DMD MLH	DCO SUBMISSION	SZC CO

NOT PROTECTIVELY MARKED

COPYRIGHT:
 Reproduced from Ordnance Survey map with the permission of Ordnance Survey on behalf of the controller of Her Majesty's Stationery Office © Crown copyright (2021). All Rights reserved. NNB GenCo Licence: 0100060408



PROJECT:
SIZEWELL C

DOCUMENT:
APPLICATION DRAWING - NOT FOR APPROVAL REGULATION 5(2)(o)

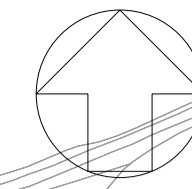
DRAWING TITLE:
SIZEWELL LINK ROAD EXISTING UTILITIES PLAN

SHEET 5 OF 6

DRAWING NO: SZC-SZ0204-XX-000-DRW-100430	REVISION: 02
DATE: JAN 2021	DRAWN: DMD
SCALE: 1:2000 @ A1	

SCALE BAR: 0 1:2000 100 metres

FOR CONTINUATION REFER TO DRAWING
NUMBER SZC-SZ0204-XX-000-DRW-100430



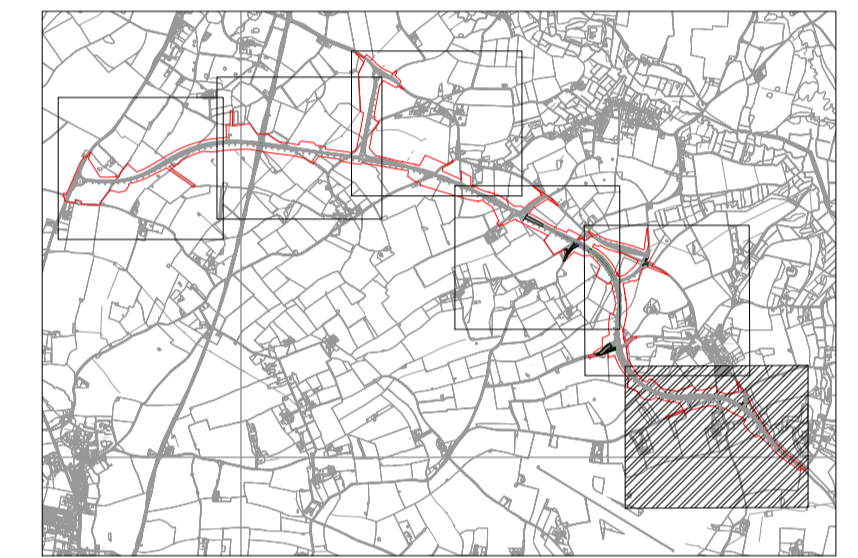
NOTES:

1. THE INFORMATION REGARDING THE LOCATION OF UNDERGROUND AND OVERHEAD UTILITY PLANT SHOWN ON THIS DRAWING HAS BEEN REPRODUCED FROM PLANS PROVIDED BY THE RELEVANT UTILITY COMPANY AND IS AN APPROXIMATION AND INTENDED FOR GENERAL GUIDANCE ONLY.
2. OTHER UNCHARTED SERVICES MAY BE PRESENT IN THE AREA AT VARIOUS DEPTHS AND THE ROUTE OF SERVICES MAY DEVIATE SIGNIFICANTLY FROM THE ROUTES SHOWN ON THIS DRAWING. IT SHOULD NOT BE RELIED UPON IN THE EVENT OF EXCAVATIONS OR ANY OTHER WORKS BEING UNDERTAKEN.
3. WSP IS NOT LIABLE FOR THE ACCURACY OF THE INFORMATION SHOWN AND THE CONTRACTOR WILL ULTIMATELY BE RESPONSIBLE FOR IDENTIFYING AND LOCATING SERVICES ON SITE.
4. EXISTING UTILITY INFORMATION IS SHOWN WITHIN AND IN THE VICINITY OF THE DEVELOPMENT SITE BOUNDARY FOR CLARIFICATION.

KEY:

- DEVELOPMENT SITE BOUNDARY
- - BT - - TELECOM/BT UNDERGROUND
- VM — VIRGIN MEDIA
- HV — HIGH VOLTAGE OVERHEAD

KEY PLAN:



02	JAN 2021	EBA	MPB	PROPOSED CHANGES TO THE DCO APPLICATION - JANUARY	SZC CO
01	FEB 2020	DMD	MLH	DCO SUBMISSION	SZC CO
REVISION	DATE	DRAWN/CHECKED	REASONS FOR REVISION / COMMENTS		APPROVED

NOT PROTECTIVELY MARKED

COPYRIGHT:

Reproduced from Ordnance Survey map with the permission of Ordnance Survey on behalf of the controller of Her Majesty's Stationery Office © Crown copyright (2021). All Rights reserved. NNB GenCo Licence: 0100060408



PROJECT:
SIZEWELL C

DOCUMENT:
**APPLICATION DRAWING -
NOT FOR APPROVAL
REGULATION 5(2)(o)**

DRAWING TITLE:
**SIZEWELL LINK ROAD
EXISTING UTILITIES PLAN
SHEET 6 OF 6**

DRAWING NO:
SZC-SZ0204-XX-000-DRW-100431 REVISION:
02

DATE: **JAN 2021** DRAWN: **DMD** SCALE:
1:2000 @ A1

SCALE BAR:
0 1:2000 100 metres